

+NOTICE!!

These documents have been scanned!

Do not place un-scanned documents beneath this notice!

Do not remove this notice from this file!

GPO Jacket No. 560-102
Print Order 61549
Rise Business Services, LLC
Job=AZ15 9/23/2019



Box Number= AZ15272



Claim Begin-End: AMC031512-AMC031528

1 Initial Receipt



AZ15272-1

AMC031512-AMC034315

UNITED STATES
DEPARTMENT OF THE INTERIOR
BUREAU OF LAND MANAGEMENT

Form 1370-20
(November 1967)

No. 896489

01-02-79 _____ DATE

_____ PARENT SERIAL NUMBER Indexed

_____ ASSIGNMENT SERIAL NUMBER

Mining Claim Location Notices (17): Golden Hillside et al
APPLICANT: _____ SUBJECT
REMITTER IF DIFFERENT THAN APPLICANT:

[Frank C. Peterson
Robert J. Dierking
Box 21462
Phoenix, AZ 85036]

A MC 31512 thru A MC 31528

PURPOSE	FUND SYMBOL	AMOUNT
FILING FEE EARNED	140850	85.00
ADVANCE FILING FEE AND/OR RENTAL	14X6800	

ACRES	COUNTY	EFFECTIVE DATE	OLD LEASE	NEW LEASE
NEW LEASE _____	_____	_____	_____	_____

	FUND SYMBOL	COUNTY	AMOUNT
APPLY: FILING FEE	140850	_____	_____
RENTAL	_____	_____	_____

ASSIGNMENT: COMPLETE AREA

PORTION OF AREA: ASSIGNED AREA

REFUND _____

RETAINED AREA

RETAIN IN UNEARNED ACCOUNT _____

TOTAL _____

REMARKS _____

OF INTEREST BUT NOT OF SPECIFIC AREA:

BOND FILED

NO BOND FILED

BY _____ DATE _____

DO NOT ACCEPT THIS COPY AS A RECEIPT
CASE FOLDER COPY

NOTICE!!

These documents have been scanned!

Do not place un-scanned documents beneath this notice!

Do not remove this notice from this file!

GPO Jacket No. 560-102
Print Order 61549
Rise Business Services, LLC
Job=AZ15 9/23/2019



Box Number= AZ15272



Claim Begin-End: AMC031512-AMC031528

2 Correspondence



AZ15272-1

AMC031512-AMC034315



United States Department of the Interior



BUREAU OF LAND MANAGEMENT
ARIZONA STATE OFFICE
3707 N. 7TH STREET
P.O. BOX 16563
PHOENIX, ARIZONA 85011

IN REPLY REFER TO:
3800 (921) DDM
A MC-31512
143530
180272

CERTIFIED MAIL - RETURN RECEIPT REQUESTED

AUGUST 12, 1994

DECISION

Mining Claimant(s)	:	Mining Claim(s),
as Shown on the	:	Mill Site(s) and Tunnel
Enclosed Sheet(s)	:	Site(s) as Shown on the
		Enclosed Sheet(s)

MINING CLAIMS, MILL SITES AND TUNNEL SITES
DECLARED ABANDONED

Public Law 102-381, 106 Stat 1374, dated October 5, 1992, and the regulations implemented July 15, 1993, 43 CFR §3833.1-5, "Rental Fees" prescribe, unless otherwise exempted, that \$100 rental for assessment year 1992-1993, and \$100 rental for assessment year 1993-1994, must be paid to the Bureau of Land Management (BLM) for each mining claim, mill site, and tunnel site on or before August 31, 1993. Failure to pay the rental fee by that date shall conclusively constitute an abandonment of the mining claim, mill site, or tunnel site, which shall be void.

The BLM records do not show receipt of payment for the mining claim(s), mill site(s), and tunnel site(s) listed on the enclosed sheet(s) on or before August 31, 1993.

If the rental fee was timely paid to the BLM for 1993 and 1994, please furnish a copy of the BLM receipt for payment and the document listing the claims and serial numbers for which payment was made to the BLM, Arizona State Office. The receipt and proof must be dated and/or time stamped by the BLM on or before August 31, 1993.

The proof of payment must show that the required amount was remitted and was received by the BLM on or before August 31, 1993, or it will not be accepted. The evidence must be received in this office no later than 30 days from receipt of this decision. If the proof is not furnished during the 30-day period, the mining claim(s), mill site(s), and tunnel site(s) will be removed from the BLM records as abandoned and void.

If additional information is required, please call (602) 650-0518.

Mary Jo Yoas

Mary Jo Yoas
Chief, Branch of Lands
and Minerals Operations

Enclosure(s)

Is your RETURN ADDRESS completed on the reverse side?

SENDER:

- Complete items 1 and/or 2 for additional services.
- Complete items 3, and 4a & b.
- Print your name and address on the reverse of this form, so that we can return this card to you.
- Attach this form to the front of the mailpiece, or on the back if space does not permit.
- Write "Return Receipt Requested" on the mailpiece below the article number.
- The Return Receipt will show to whom the article was delivered and the date delivered.

I also wish to receive the following services (for an extra fee):

1. Addressee's Address
2. Restricted Delivery

Consult postmaster for fee.

3. Article Addressed to:

Frank Peterson, et al
PO Box 780
Black Canyon City, AZ 85324

Abandonment AMC 31512, 143530,
180272 (921-DDM)

4a. Article Number

704977


4b. Service Type

- Registered Insured
- Certified COD
- Express Mail Return Receipt for Merchandise

7. Date of Delivery

8-19-94

5. Signature (Addressee)



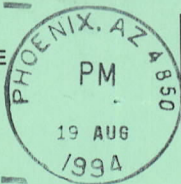
6. Signature (Agent)

8. Addressee's Address (Only if requested and fee is paid)

Thank you for using Return Receipt Service.

UNITED STATES POSTAL SERVICE

Official Business



PENALTY FOR PRIVATE
USE TO AVOID PAYMENT
OF POSTAGE, \$300



Print your name, address and ZIP Code here

Bureau of Land Management
Arizona State Office (922)
P. O. Box 16563
Phoenix, Arizona 85011

LEAD OWNER

PETERSON FRANK Et al
 PO BOX 780
 BLACK CANYON CY AZ 85324

CO-OWNERS
 DIERKING ROBERT

ARIZONA LEAD FILE NUMBER - 31512

CASE TYPE	SERIAL NUMBER	CLAIM NAME	LAST ASSMT.	CASE TYPE	SERIAL NUMBER	CLAIM NAME	LAST ASSMT.
LD	31517	GOLDEN HILLSIDE NO 6	1992	LD	31518	GOLDEN HILLSIDE NO 7	1992
LD	31519	GOLDEN HILLSIDE NO 8	1992	LD	31520	GOLDEN HILLSIDE NO 9	1992
LD	31521	GOLDEN HILLSIDE #10	1992	LD	31522	GOLDEN HILLSIDE #11	1992
LD	31523	GOLDEN HILLSIDE #12	1992	LD	31524	GOLDEN HILLSIDE #13A	1992
LD	31525	GOLDEN HILLSIDE #14	1992	LD	31526	GOLDEN HILLSIDE #15	1992
LD	31527	GOLDEN HILLSIDE #16	1992	LD	31528	GOLDEN HILLSIDE #23	1992

CO-OWNERS
 DIERKING ROBERT

ARIZONA LEAD FILE NUMBER - 143530

CASE TYPE	SERIAL NUMBER	CLAIM NAME	LAST ASSMT.	CASE TYPE	SERIAL NUMBER	CLAIM NAME	LAST ASSMT.
LD	143530	GOLDEN HILLSIDE #24	1992				
LD	143531	GOLDEN HILLSIDE #25	1992	LD	143532	GOLDEN HILLSIDE FRAC	1992
LD	143533	GOLDN HILLSIDE FR #2	1992	LD	143534	GOLDN HILLSIDE FR #3	1992
LD	143535	GOLDN HILLSIDE FR #4	1992	LD	143536	GOLDN HILLSIDE FR #5	1992

CO-OWNERS
 DIERKING ROBERT

ARIZONA LEAD FILE NUMBER - 180272

CASE TYPE	SERIAL NUMBER	CLAIM NAME	LAST ASSMT.	CASE TYPE	SERIAL NUMBER	CLAIM NAME	LAST ASSMT.
LD	180272	BLACKSTAKE	1992				

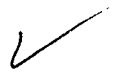
31517 - 31528 Closed 8/31/93 JMB

ENTERED IN COMPUTER

8-17-94 Skivas

*E. Skib
8-22-94*

31512 - 31528



Form 3830-1
(October 1977)

UNITED STATES
DEPARTMENT OF THE INTERIOR
BUREAU OF LAND MANAGEMENT

MINING CLAIM ANNUAL RECORDATION REQUIREMENTS
(43 CFR 3833.2)

Serial Number AMC 31512 - 31528

Name or number of Claim Golden Hillside 1-1241

Received (date) 7-16-1981

This acknowledges receipt of:

Evidence of annual assessment work

Notice of intent to hold claim

Appropriate notations have been made on the records.

RECEIVED
BLM
AZ STATE OFFICE
JUL 16 2 50 PM '81
PHOENIX, ARIZONA

GPO 842-843

Frank Peterson

B
Jan

January 30, 1979

Mr. Frank C. Peterson
Post Office Box 21462
Phoenix, Arizona 85036

Dear Mr. Peterson:

This is in response to your letter of January 23, 1979 concerning the Golden Hillside lode claim, serial no. A MC 31512.

On our records we use the claim name that is on the recorded location notice. Enclosed are copies of your original and amended location notices showing the claim name as Golden Hillside.

If we can be of further assistance please call Polly Bailey, 261-3706.

Sincerely yours,

/s/ Robert L. Peterson

Chief, Branch of Records
and Data Management

Enclosure

VWBailey:mm

January 10, 1979

*JB
Jan*

Mr. Frank C. Peterson
Mr. Robert J. Dierking
Box 21462
Phoenix, Arizona 85036

Dear Mr. Peterson and Mr. Dierking:

This letter is to identify the serial numbers we have assigned to each of your mining claim location notices filed in this office on January 2, 1979.

Serial Number

Name of Claim

A MC 31512	Golden Hillside
A MC 31513 - A MC 31528	Golden Hillside #2 - 12
A MC 31524	Golden Hillside #13A
A MC 31525 - A MC 31527	Golden Hillside #14 - 16
A MC 31528	Golden Hillside #23

Please refer to the claim names and the respective serial numbers in any future correspondence.

Enclosed is a chart showing requirements for filing affidavits of assessment work or notice of intention to hold mining claims.

Sincerely yours,

Chief, Branch of Records
and Data Management

Enclosures
P Bailey:pw

NOTICE!!

These documents have been scanned!

Do not place un-scanned documents beneath this notice!

Do not remove this notice from this file!

GPO Jacket No. 560-102
Print Order 61549
Rise Business Services, LLC
Job=AZ15 9/23/2019



Box Number= AZ15272



Claim Begin-End: AMC031512-AMC031528

3 Transfers



AZ15272-1

AMC031512-AMC034315

When recorded, mail to:

Name: Jack L. Davis / Golden Precious Metal Inc.

Address: 1256 W. Chandler Blvd. Suite 29

City: Chandler,

State: Arizona Zip Code: 85225

31512
AMC ~~31512~~
AMC 344010
AMC 351224

Space above this line for Recorder's Use

QUIT CLAIM DEED

KNOWN ALL MEN BY THESE PRESENTS:

That, MANHATTAN RESOURCES, INC, A NEVADA CORPORATION, HEREBY for the consideration of Ten (10) Dollars, and other valuable considerations, do hereby release, remise, and forever QUITCLAIM unto:



GOLDEN PRECIOUS METAL, INC, A NEVADA CORPORATION

all right and title and interest in that certain Property situated in MARICOPA County, State of Arizona and described as follows:

Nineteen (19) Golden Hillside Lode Mining Claims are located in Maricopa County, State of Arizona, Superstition Mining District, Sections, 25, 26, 35, and 36 Township 2N, Range 8E; Salt River Base and Meridian, Bureau of Land Management Serial Numbers: AMC 31512, 31513, 31514, 31515, 31516, 344010, 344011, 344012, 344013, 344014, 344015, 344016, 344017, 344018, 344019, 344020, 344021, 344022, & 344023.

IN WITNESS WHEREOF, I (we) have hereunto set my (our) hand (s) and seal this 23rd day of May 2007.

RECEIVED
B.L.M. AZ STATE OFFICE
2007 MAY 24 A 11:40
PHOENIX, ARIZONA

MANHATTAN RESOURCES, INC.

JACK L. DAVIS, PRESIDENT

LOUIS E. McMAHAN, SECRETARY

State of Arizona)


ss

ACKNOWLEDGMENT

County of Maricopa)

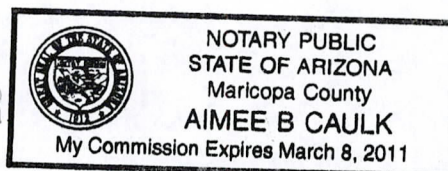
On this 23rd day of May, 2007, before me the undersigned Notary Public personally appeared JACK L. DAVIS AND LOUIS E. McMAHAN known to me to be the individual(s) who executed the foregoing instrument and acknowledged the same to be their free act and deed.

My Commission Expires: MARCH 8, 2011


Notary

ENTERED INTO COMPUTER

7/19/07 ar



When recorded, mail to:

Name: Jack L. Davis

Address: 1256 W. Chandler Blvd. Suite 29

city: Chandler,

state: Arizona zip Code: 85225

Space above this line for Recorder's Use

QUIT CLAIM DEED

KNOWN ALL MEN BY THESE PRESENTS:

That, MANHATTAN RESOURCES, INC, A NEVADA CORPORATION, HEREBY for the consideration of Ten (10) Dollars, and other valuable considerations, do hereby release, remise, and forever QUITCLAIM unto:

GOLDEN PRECIOUS METAL, INC, A NEVADA CORPORATION


all right and title and interest in that certain Property situated in SANTA CRUZ County, State of Arizona and described as follows:

Nine (9) Diablo Mining Claims located in Section 5 & 6 Township 21 South, Range 12 East of the Gila & Salt River Base and Meridian, located in Santa Cruz County, Arizona. The

B.L. M. Numbers are: 351224 - 35.1 232

IN WITNESS WHEREOF, I (we) have hereunto set my (our) hand (s) and seal this 23rd day of May 2007.

RECEIVED
B.L.M. AZ STATE OFFICE
2007 MAY 24 A 11:40
PHOENIX, ARIZONA

MANHATTAN RESOURCES, INC.


JACK L. DAVIS, PRESIDENT


LOUIS E. MCMAHAN, SECRETARY

State of Arizona)


SS


ACKNOWLEDGMENT

County of Maricopa)

On this 23 day of May, 2007, before me the undersigned Notary Public personally appeared JACK L. DAVIS AND LOUIS E. McMAHAN known to me to be the individual(s) who executed the foregoing instrument and acknowledged the same to be their free act and deed.

My Commission Expires: MARCH 8, 2011


Notary



ENTERED INTO COMPUTER

7/19/07 AB

United States Department of the Interior
 Bureau of Land Management
 BUSINESS & SUPPORT SVCS DIV
 ONE N CENTRAL AVE SUITE 800
 PHOENIX, AZ 85004 -4427
 Phone: (602) 417-9200

Receipt

No:

1496590

Transaction #: 1546680	
Date of Transaction: 05/24/2007	
CUSTOMER:	JACK DAVIS 1256 W CHANDLER BLVD SUITE 29 CHANDLER, AZ 85225

LINE #	QTY	DESCRIPTION	REMARKS	UNIT PRICE	TOTAL
1	1.00	LOCATABLE MINERALS / MINING CLAIMS-NOT NEW-UNADJUD, ONE AUTH NO. ONLY / MINING CLAIM MONEY RECEIVED (455) CASES: AMC31512/\$280.00	TRF (28)	- n/a -	280.00
TOTAL:					\$280.00

PAYMENT INFORMATION				
NOTE: Items will appear on credit card statement as "Bureau of Land Management".				
1	AMOUNT:	\$280.00	POSTMARKED:	N/A
	TYPE:	CREDIT CARD	RECEIVED:	05/24/2007
	NAME:	DAVIS, JACK 1256 W CHANDLER BLVD SUITE 29 CHANDLER AZ 85225		
	CARD NO:	XXXXXXXXXXXX6261	AUTH CODE:	353742
	NAME ON CARD:	JACK L DAVIS		
	EXPIRES:	07/31/2010		
	SIGNATURE:			

REMARKS

This receipt was generated by the automated BLM Collections and Billing System and is a paper representation of a portion of the official electronic record contained therein.


When recorded, mail to:

Name: JACK DAVIS

Address: P.O. BOX 1719

City/State/Zip Code: CHANDLER, AZ

85244



OFFICIAL RECORDS OF
MARICOPA COUNTY RECORDER
HELEN PURCELL

95-0709110 11/17/95 01:55

LILIAN 1 OF 1

Space above this line for Recorder's use

QUITCLAIM DEED

KNOW ALL MEN BY THESE PRESENTS:

Jeb
C.

That ~~we~~, Robert J. Dierking and Frank C. Peterson
the undersigned, for the consideration of Ten Dollars (\$10.00), and other valuable considerations, do
hereby release, remise, and forever quitclaim unto Manhattan Resources, Inc., a Nevada
Corporation.

all right, title and interest in that certain Property situated in Maricopa County,
State of Arizona, and described as follows:

Golden Hillside Mining Claims, located in the Superstition Mining District
Sections; 25. 26. 35 and 36 Township 2 N, Range 8 E, G & S. R. M., Maricopa
County, Arizona.

AMC Numbers: 31512, 31513, 31514, 31515 & 31516.

RECEIVED
B.L.M. AZ STATE OFFICE
DEC 11 9 25 AM '95
PHOENIX, ARIZONA

A-2

IN WITNESS WHEREOF, I(we) have hereunto set my(our) hand(s) and seal this 15th day of
NOVEMBER 19 95.

ROBERT J. DIERKING
Robert J. Dierking
~~FRANK C. PETERSON~~
Print Name of Releasor

FRANK C. PETERSON
Frank C. Peterson
Signature of Releasor

Robert J. Dierking
Print Name of Releasor

Robert J. Dierking
Signature of Releasor

Print Name of Witness (if required by State Laws)

Signature of Witness (if required by State Laws)

Print Name of Witness (if required by State Laws)

Signature of Witness (if required by State Laws)

ENTERED IN COMPUTER

11/18/95 7:44

(2)

State of Arizona)

County of Yavapai)

ss.

ACKNOWLEDGMENT

On this 15th day of November, 19 95, before me, the undersigned Notary Public, personally appeared Frank C. Peterson and Robert J. Dierking

known to me to be the individual(s) who executed the foregoing instrument and acknowledged the same to be his(her)(their) free act and deed.

My Commission Expires Feb. 13, 1999

[Signature]
Notary Public

UNITED STATES
DEPARTMENT OF THE INTERIOR
BUREAU OF LAND MANAGEMENT

RECEIPT AND ACCOUNTING ADVICE

NO. **2190080**

04

TC/AZ 12/11/95

Subject: TRANSFER OF INTEREST (S)

2 1 12

25.00

Applicant:

McMAHAN PRODUCTS
975 E. LEEWARD LN.
TEMPE, AZ 85283

SAME AS CK. #440

Remitter: 602-897-9645

Assignor:

LEASE MANAGEMENT DATA NEW UPDATE PAYMENT

ORIGINAL SERIAL NO.	ASG.	TYPE	ST.	CTY.	FUND SYMBOL	ACRES/UNITS	RATE
AMC 31512, ET AL							

AMOUNT	ANV. DATE	EXP. DATE	BILL CYC.	S/C	DISTRICT	NEXT BILL	MISC. DATA	U of M	ACTUAL UNITS

ASSIGNMENT SERIAL NO.	ASG.	TYPE	ST.	CTY.	FUND SYMBOL	ACRES/UNITS	RATE

AMOUNT	ANV. DATE	EXP. DATE	BILL CYC.	S/C	DISTRICT	NEXT BILL	MISC. DATA	U of M	ACTUAL UNITS

APPLY REMITTANCE

ACTION	FUND SYMBOL	CTY.	AMOUNT
FILING FEE			
RENTAL			
UNEARNED			
REFUND			
TOTAL			
AMOUNT DUE			

Remarks:

BY: _____ DATE: _____

Lease in Escrow?
 KGS? Of Interest?
 Auto Escalates? Operating Rights?
 Auto Renew? Operator
 Bond Filed?

FOR MMS USE ONLY

BILLEE NUMBER	FOREST REFUGE
OCS SECTION CODE	

343942

MEMORANDUM OF AGREEMENT OF SALE

NOTICE IS HEREBY GIVEN that by an AGREEMENT OF SALE (Option) dated September 3, 1981, S.S. INC. INTERNATIONAL, a corporation formed under the laws of the District of Columbia and doing business in Arizona under the name of S.S. International Trade, Inc. ("S.S."), has acquired rights to purchase real property mining claims from ROBERT J. DIERKING and ROSEMARY C. DIERKING, husband and wife, and FRANK C. PETERSON, a single man.

Noted
J
No
action
Necessary

The property subject to the Agreement includes 17 unpatented lode mining claims situated in the Superstition Mining District, Maricopa County, Arizona, more particularly described in Exhibit A attached hereto.


The initial payment of the purchase price shall be on or before November 15, 1981, and payable annually thereafter until the purchase price is paid which in no case would be later than November 15, 1992.

Copies of the Agreement are in the possession of the parties at 1630 East Fourth Avenue, Apache Junction, Arizona, and 1325 18th St. N. W. Washington D. C. #403.

DATED this 13 day of October, 1981.

S.S. INC. INTERNATIONAL

By John Florio
 John Florio



Robert J. Dierking
 Robert J. Dierking

Rosemary C. Dierking
 Rosemary C. Dierking

Frank C. Peterson
 Frank C. Peterson

RECEIVED
 B.L.M. STATE OFFICE
 APR 28 3 21 PM '83
 PHOENIX, ARIZONA

STATE OF ARIZONA)
County of Pima Pinal) ss.

The foregoing instrument was acknowledged before me this 13 day of October, 1981, by Robert J. Dierking and Rosemary C. Dierking, husband and wife.

My commission expires: _____

Claudia R. Spencer
Notary Public

STATE OF ARIZONA)
County of Pima Pinal) ss.

The foregoing instrument was acknowledged before me this 13 day of October, 1981, by Frank C. Peterson.

My commission expires: _____

Claudia R. Spencer
Notary Public

My Commission Expires Sept. 29, 1984

STATE OF ARIZONA)
County of Pima Pinal) ss.

The foregoing instrument was acknowledged before me this 13 day of October, 1981, by John Fiorio, the _____ of S.S. Inc. International dba S.S. International Trade, Inc., for and on behalf of the corporation.

My commission expires: _____

Claudia R. Spencer
Notary Public

My Commission Expires Sept. 29, 1984

RECEIVED
BLM. AZ STATE OFFICE
APR 28 3 21 PM '83
PHOENIX, ARIZONA

DAT 15582PG 72
31512-31520

EXHIBIT A

The following unpatented lode mining claims situated in the Superstition Mining District, Maricopa County, Arizona, the names, the Dockets and Pages of recording of the location notices in the office of the Maricopa County Recorder, and the number assigned by the Arizona State Office of the Bureau of Land Management of which are as follows:

<u>Name of Claim</u>	<u>Docket</u>	<u>Page</u>	<u>A MC #</u>
Golden Hillside (a.k.a. Golden Hillside No. 1) Amended	6159 11104	615 1225	31512 31512
Golden Hillside No. 2	10794	1000	31513
Golden Hillside No. 3	10993	383	31514
Golden Hillside No. 4	10993	384	31515
Golden Hillside No. 5	11038	956	31516
Golden Hillside No. 6	11038	957	31517
Golden Hillside No. 7	11038	958	31518
Golden Hillside No. 8	11068	515	31519
Golden Hillside No. 9	11048	865	31520
Golden Hillside Claim #10	11081	620	31521
Golden Hillside Claim #11	11081	621	31522
Golden Hillside No. 12	11068	516	31523
Golden Hillside Claim #13A	11081	622	31524
Golden Hillside No. 14	11092	863	31525
Golden Hillside No. 15	11092	864	31526
Golden Hillside No. 16	11439	448	31527
Golden Hillside No. 23	11439	449	31528

OCT 16 1981 -9 45

I do hereby certify that the within named instrument was recorded at request of Frank Peterson
 15582 Page 70-72 records of Maricopa Co., Arizona
 WITNESS my hand and official seal the day and year aforesaid
 BILL HENRY, Maricopa County Recorder, By Anna Cooke Deputy

Frank Peterson
P.O. Box 21462
Phoenix, Az. 85036

3-90
OCT 28 3 21 PM '83
RECEIVED
BLM. AZ STATE OFFICE
PHOENIX, ARIZONA

Frank C. Peterson

AMC

~~33819~~

31512

P.O. Box 21462 / Phoenix, Arizona 85036

Telephone (602) ~~374-9242~~ 374-9242

November 5, 1981

Bureau of Land Management
Room 2400
Valley Bank Center
Phoenix, Arizona 85073.

Dear Sirs:

Enclosed for recording in your office is copy of 3-page document entitled MEMORANDUM OF AGREEMENT OF SALE (17 Golden Hillside Mining Claims) - signed by Robert J. Dierking and his wife, Rosemary, also Frank C. Peterson.

This has already been recorded in the Maricopa County Recorder's Office: Socket 15582, Pages 70-72.

When recording in your office is complete, please notify, Robert J. Dierking, 1630 East 4th Avenue, Apache Junction, Arizona 85220.

Sincerely




Frank C. Peterson.

cc - Robert J. Dierking
w/original document

ARIZONA STATE OFFICE
BU. LAND MANAGEMENT

NOV 6 1981

7:45 A.M.
PHOENIX, ARIZONA

processed 

343942

MEMORANDUM OF AGREEMENT OF SALE

NOTICE IS HEREBY GIVEN that by an AGREEMENT OF SALE (Option) dated September 3, 1981, S.S. INC. INTERNATIONAL, a corporation formed under the laws of the District of Columbia and doing business in Arizona under the name of S.S. International Trade, Inc. ("S.S."), has acquired rights to purchase real property mining claims from ROBERT J. DIERKING and ROSEMARY C. DIERKING, husband and wife, and FRANK C. PETERSON, a single man.

The property subject to the Agreement includes 17 unpatented lode mining claims situated in the Superstition Mining District, Maricopa County, Arizona, more particularly described in Exhibit A attached hereto.

The initial payment of the purchase price shall be on or before November 15, 1981, and payable annually thereafter until the purchase price is paid which in no case would be later than November 15, 1992.


Copies of the Agreement are in the possession of the parties at 1630 East Fourth Avenue, Apache Junction, Arizona, and 1325 18th St. N. W. Washington D. C. #403, 20036.

DATED this 13 day of October, 1981.

S.S. INC. INTERNATIONAL

Robert J. Dierking
Robert J. Dierking

By John Florio
John Florio



Rosemary C. Dierking
Rosemary C. Dierking

Frank C. Peterson
Frank C. Peterson

ARIZONA STATE OFFICE
BU. LAND MANAGEMENT

NOV 6 1981

7:45 A.M.
NI ARIZONA

STATE OF ARIZONA)
County of Pima Pinal) ss.

The foregoing instrument was acknowledged before me this 13 day of October, 1981, by Robert J. Dierking and Rosemary C. Dierking, husband and wife.

My commission expires: _____

Claudia R. Spencer
Notary Public

STATE OF ARIZONA)
County of Pima Pinal) ss.

The foregoing instrument was acknowledged before me this 13 day of October, 1981, by Frank C. Peterson.

My commission expires: _____
My Commission Expires Sept. 29, 1984

Claudia R. Spencer
Notary Public

STATE OF ARIZONA)
County of Pima Pinal) ss.

The foregoing instrument was acknowledged before me this 13 day of October, 1981, by John Fiorio, the _____ of S.S. Inc. International dba S.S. International Trade, Inc., for and on behalf of the corporation.

My commission expires: _____
My Commission Expires Sept. 29, 1984

Claudia R. Spencer
Notary Public

ARIZONA STATE OFFICE
BU. LAND MANAGEMENT

NOV 6 1981

7:45 A.M.
PHOENIX, ARIZONA

EXHIBIT A

The following unpatented lode mining claims situated in the Superstition Mining District, Maricopa County, Arizona, the names, the Dockets and Pages of recording of the location notices in the office of the Maricopa County Recorder, and the number assigned by the Arizona State Office of the Bureau of Land Management of which are as follows:

<u>Name of Claim</u>	<u>Docket</u>	<u>Page</u>	<u>A MC #</u>
Golden Hillside (a.k.a. Golden Hillside No. 1)	6159	615	31512
Amended	11104	1225	31512 ✓
Golden Hillside No. 2	10794	1000	31513 ✓
Golden Hillside No. 3	10993	383	31514 ✓
Golden Hillside No. 4	10993	384	31515 ✓
Golden Hillside No. 5	11038	956	31516 ✓
Golden Hillside No. 6	11038	957	31517 ✓
Golden Hillside No. 7	11038	958	31518 ✓
Golden Hillside No. 8	11068	515	31519 ✓
Golden Hillside No. 9	11048	865	31520 ✓
Golden Hillside Claim #10	11081	620	31521 ✓
Golden Hillside Claim #11	11081	621	31522 ✓
Golden Hillside No. 12	11068	516	31523 ✓
Golden Hillside Claim #13A	11081	622	31524 ✓
Golden Hillside No. 14	11092	863	31525 ✓
Golden Hillside No. 15	11092	864	31526 ✓
Golden Hillside No. 16	11439	448	31527 ✓
Golden Hillside No. 23	11439	449	31528 ✓

OCT 16 1981 -9 45

I do hereby certify that the within named instrument was recorded at request of Frank Peterson
 Docket 15582 Page 70-72 Records of Maricopa Co., Arizona
 WITNESS my hand and official seal the day and year aforesaid
 BILL HENRY, Maricopa County Recorder, By Anna Cooke Deputy

Frank Peterson
 P.O. Box 21462
 Phoenix, Az. 85036

3.00

ARIZONA STATE OFFICE
 BU. LAND MANAGEMENT

NOV 6 1981

7:45 A.M.
 PHOENIX, ARIZONA

NOTICE!!

These documents have been scanned!

Do not place un-scanned documents beneath this notice!

Do not remove this notice from this file!

GPO Jacket No. 560-102
Print Order 61549
Rise Business Services, LLC
Job=AZ15 9/23/2019



Box Number= AZ15272



Claim Begin-End: AMC031512-AMC031528

4 Annual Filings



AZ15272-1

AMC031512-AMC034315

**DEPARTMENT OF THE INTERIOR
BUREAU OF LAND MANAGEMENT
MINING CLAIMS**

Run Date/Time: 8/21/2019

**MC Maintenance Fees Paid Through the BLM Pay Portal
(by Date Paid)**

Page 47 Of 184

CBS Receipt: 4535573

Printed For Lead File # AMC31512

Agency Tracking ID: 1565976061

Assessment Year: 2020

Number of BLM Serial Nr: 28

Paid On: 8/16/2019

Total Amount Paid: \$4,620.00

Claim Name	BLM Serial No	Lead File No	Amount Paid
GOLDEN HILLSIDE	AMC31512	AMC31512	\$165.00
GOLDEN HILLSIDE NO 2	AMC31513	AMC31512	\$165.00
GOLDEN HILLSIDE NO 3	AMC31514	AMC31512	\$165.00
GOLDEN HILLSIDE NO 4	AMC31515	AMC31512	\$165.00
GOLDEN HILLSIDE NO 5	AMC31516	AMC31512	\$165.00
GOLDEN HILLSIDE NO 6	AMC344010	AMC344010	\$165.00
GOLDEN HILLSIDE NO 7	AMC344011	AMC344010	\$165.00
GOLDEN HILLSIDE NO 8	AMC344012	AMC344010	\$165.00
GOLDEN HILLSIDE NO 9	AMC344013	AMC344010	\$165.00
GOLDEN HILLSIDE NO10	AMC344014	AMC344010	\$165.00
GOLDEN HILLSIDE NO11	AMC344015	AMC344010	\$165.00
GOLDEN HILLSIDE NO12	AMC344016	AMC344010	\$165.00
GOLDEN HILLSIDE 13-A	AMC344017	AMC344010	\$165.00
GOLDEN HILLSIDE NO14	AMC344018	AMC344010	\$165.00
GOLDEN HILLSIDE NO15	AMC344019	AMC344010	\$165.00
GOLDEN HILLSIDE NO16	AMC344020	AMC344010	\$165.00
GOLDEN HILLSIDE NO23	AMC344021	AMC344010	\$165.00
GOLDEN HILLSIDE NO24	AMC344022	AMC344010	\$165.00
GOLDEN HILLSIDE NO25	AMC344023	AMC344010	\$165.00
DIABLO NO 1	AMC351224	AMC351224	\$165.00
DIABLO NO 2	AMC351225	AMC351224	\$165.00
DIABLO NO 3	AMC351226	AMC351224	\$165.00
DIABLO NO 4	AMC351227	AMC351224	\$165.00
DIABLO NO 5	AMC351228	AMC351224	\$165.00

NO WARRANTY IS MADE BY BLM FOR USE OF THE DATA FOR PURPOSES NOT INTENDED BY BLM

DEPARTMENT OF THE INTERIOR
BUREAU OF LAND MANAGEMENT
MINING CLAIMS

Run Date/Time: 8/21/2019

MC Maintenance Fees Paid Through the BLM Pay Portal
(by Date Paid)

Page 48 Of 184

DIABLO NO 6	AMC351229	AMC351224	\$165.00
DIABLO NO 7	AMC351230	AMC351224	\$165.00
DIABLO NO 8	AMC351231	AMC351224	\$165.00
DIABLO NO 9	AMC351232	AMC351224	\$165.00

United States Department of the Interior
Bureau of Land Management
 BUSINESS & SUPPORT SVCS DIV
 ONE N CENTRAL AVE SUITE 800
 PHOENIX, AZ 85004 -4427
 Phone: 602-417-9200

Receipt	
No:	4535573

Transaction #: 4656479	
Date of Transaction: 08/16/2019	
CUSTOMER:	
GPM ENTERPRISES, LTD NOT APPLICABLE DENVER, CO 80225 US	

LINE #	QTY	DESCRIPTION	REMARKS	UNIT PRICE	TOTAL
1	1.00	LOCATABLE MINERALS / MINING CLAIMS- NOT NEW-UNADJUD, ONE AUTH NO. ONLY / MINING CLAIM MONEY RECEIVED CASES: AMC31512/\$4620.00		- n/a -	4620.00
TOTAL:					\$4,620.00

PAYMENT INFORMATION			
1	AMOUNT:	4620.00	POSTMARKED: N/A
	TYPE:	EFT	RECEIVED: 08/16/2019
	NAME:	GPM ENTERPRISES, LTD NOT APPLICABLE DENVER CO 80225 US	

REMARKS

This receipt was generated by the automated BLM Collections and Billing System and is a paper representation of a portion of the official electronic record contained therein.

**DEPARTMENT OF THE INTERIOR
BUREAU OF LAND MANAGEMENT
MINING CLAIMS**

Run Date/Time: 9/11/2018

**MC Maintenance Fees Paid Through the BLM Pay Portal
(by Date Paid)**

Page 152 Of 723

CBS Receipt: 4243242

Printed For Lead File # **AMC31512**

Agency Tracking ID: 1535035001

Assessment Year: 2019

Number of BLM Serial Nr: 28

Paid On: 8/23/2018

Total Amount Paid: \$4,340.00

Claim Name	BLM Serial No	Lead File No	Amount Paid
GOLDEN HILLSIDE	AMC31512	AMC31512	\$155.00
GOLDEN HILLSIDE NO 2	AMC31513	AMC31512	\$155.00
GOLDEN HILLSIDE NO 3	AMC31514	AMC31512	\$155.00
GOLDEN HILLSIDE NO 4	AMC31515	AMC31512	\$155.00
GOLDEN HILLSIDE NO 5	AMC31516	AMC31512	\$155.00
GOLDEN HILLSIDE NO 6	AMC344010	AMC344010	\$155.00
GOLDEN HILLSIDE NO 7	AMC344011	AMC344010	\$155.00
GOLDEN HILLSIDE NO 8	AMC344012	AMC344010	\$155.00
GOLDEN HILLSIDE NO 9	AMC344013	AMC344010	\$155.00
GOLDEN HILLSIDE NO10	AMC344014	AMC344010	\$155.00
GOLDEN HILLSIDE NO11	AMC344015	AMC344010	\$155.00
GOLDEN HILLSIDE NO12	AMC344016	AMC344010	\$155.00
GOLDEN HILLSIDE 13-A	AMC344017	AMC344010	\$155.00
GOLDEN HILLSIDE NO14	AMC344018	AMC344010	\$155.00
GOLDEN HILLSIDE NO15	AMC344019	AMC344010	\$155.00
GOLDEN HILLSIDE NO16	AMC344020	AMC344010	\$155.00
GOLDEN HILLSIDE NO23	AMC344021	AMC344010	\$155.00
GOLDEN HILLSIDE NO24	AMC344022	AMC344010	\$155.00
GOLDEN HILLSIDE NO25	AMC344023	AMC344010	\$155.00
DIABLO NO 1	AMC351224	AMC351224	\$155.00
DIABLO NO 2	AMC351225	AMC351224	\$155.00
DIABLO NO 3	AMC351226	AMC351224	\$155.00
DIABLO NO 4	AMC351227	AMC351224	\$155.00
DIABLO NO 5	AMC351228	AMC351224	\$155.00

NO WARRANTY IS MADE BY BLM FOR USE OF THE DATA FOR PURPOSES NOT INTENDED BY BLM

DEPARTMENT OF THE INTERIOR
BUREAU OF LAND MANAGEMENT
MINING CLAIMS

Run Date/Time: 9/11/2018

MC Maintenance Fees Paid Through the BLM Pay Portal
(by Date Paid)

Page 153 Of 723

DIABLO NO 6	AMC351229	AMC351224	\$155.00
DIABLO NO 7	AMC351230	AMC351224	\$155.00
DIABLO NO 8	AMC351231	AMC351224	\$155.00
DIABLO NO 9	AMC351232	AMC351224	\$155.00

United States Department of the Interior
Bureau of Land Management
 BUSINESS & SUPPORT SVCS DIV
 ONE N CENTRAL AVE SUITE 800
 PHOENIX, AZ 85004 -4427
 Phone: 602-417-9200

Receipt

No: 4243242

Transaction #: 4358676	
Date of Transaction: 08/23/2018	
CUSTOMER:	
WILMA JONES 9335 E WEBB RD MOUNT VERNON,IL 62864 US	

LINE #	QTY	DESCRIPTION	REMARKS	UNIT PRICE	TOTAL
1	1.00	LOCATABLE MINERALS / MINING CLAIMS- NOT NEW-UNADJUD,ONE AUTH NO. ONLY / MINING CLAIM MONEY RECEIVED CASES: AMC31512/\$4340.00		- n/a -	4340.00
TOTAL:					\$4,340.00

PAYMENT INFORMATION				
NOTE: Items will appear on credit card statement as "BLM O Mining Claim".				
1	AMOUNT:	4340.00	POSTMARKED:	N/A
	TYPE:	CREDIT CARD	RECEIVED:	08/23/2018
	NAME:	WILMA JONES 9335 E WEBB RD MOUNT VERNON IL 62864 US		
	CARD NO:	XXXXXXXXXXXX4718	AUTH CODE:	04136C
	NAME ON CARD:	WILMA JONES		
	SIGNATURE:			

REMARKS

This receipt was generated by the automated BLM Collections and Billing System and is a paper representation of a portion of the official electronic record contained therein.

Run Date: 08/09/17

Run Time: 02:20 PM

**DEPARTMENT OF THE INTERIOR
BUREAU OF LAND MANAGEMENT
MINING CLAIMS**

MC Maintenance Fees Paid Through the BLM Pay Portal

CBS Receipt: 3923200

Printed For Lead File # AMC31512

Agency Tracking ID: 1502044834

Assessment Year: 2018

Number of BLM Serial Nr: 28

Paid On: 08/06/2017

Total Amount Paid: \$4,340.00

Claim Name	BLM Serial No	Lead File No	Amount Paid
GOLDEN HILLSIDE	AMC31512	AMC31512	\$155.00
GOLDEN HILLSIDE NO 2	AMC31513	AMC31512	\$155.00
GOLDEN HILLSIDE NO 3	AMC31514	AMC31512	\$155.00
GOLDEN HILLSIDE NO 4	AMC31515	AMC31512	\$155.00
GOLDEN HILLSIDE NO 5	AMC31516	AMC31512	\$155.00
GOLDEN HILLSIDE NO 6	AMC344010	AMC344010	\$155.00
GOLDEN HILLSIDE NO 7	AMC344011	AMC344010	\$155.00
GOLDEN HILLSIDE NO 8	AMC344012	AMC344010	\$155.00
GOLDEN HILLSIDE NO 9	AMC344013	AMC344010	\$155.00
GOLDEN HILLSIDE NO10	AMC344014	AMC344010	\$155.00
GOLDEN HILLSIDE NO11	AMC344015	AMC344010	\$155.00
GOLDEN HILLSIDE NO12	AMC344016	AMC344010	\$155.00
GOLDEN HILLSIDE 13-A	AMC344017	AMC344010	\$155.00
GOLDEN HILLSIDE NO14	AMC344018	AMC344010	\$155.00
GOLDEN HILLSIDE NO15	AMC344019	AMC344010	\$155.00
GOLDEN HILLSIDE NO16	AMC344020	AMC344010	\$155.00
GOLDEN HILLSIDE NO23	AMC344021	AMC344010	\$155.00
GOLDEN HILLSIDE NO24	AMC344022	AMC344010	\$155.00
GOLDEN HILLSIDE NO25	AMC344023	AMC344010	\$155.00
DIABLO NO 1	AMC351224	AMC351224	\$155.00
DIABLO NO 2	AMC351225	AMC351224	\$155.00
DIABLO NO 3	AMC351226	AMC351224	\$155.00
DIABLO NO 4	AMC351227	AMC351224	\$155.00
DIABLO NO 5	AMC351228	AMC351224	\$155.00
DIABLO NO 6	AMC351229	AMC351224	\$155.00
DIABLO NO 7	AMC351230	AMC351224	\$155.00
DIABLO NO 8	AMC351231	AMC351224	\$155.00
DIABLO NO 9	AMC351232	AMC351224	\$155.00

United States Department of the Interior
Bureau of Land Management
 BUSINESS & SUPPORT SVCS DIV
 ONE N CENTRAL AVE SUITE 800
 PHOENIX, AZ 85004 -4427
 Phone: 602-417-9200

Receipt

No: 3923200

Transaction #: 4032713	
Date of Transaction: 08/06/2017	
CUSTOMER:	
WILMA (MCMAHAN) JONES 9335 E WEBB RD MOUNT VERNON,IL 62864 US	

LINE #	QTY	DESCRIPTION	REMARKS	UNIT PRICE	TOTAL
1	1.00	LOCATABLE MINERALS / MINING CLAIMS- NOT NEW-UNADJUD,ONE AUTH NO. ONLY / MINING CLAIM MONEY RECEIVED CASES: AMC31516/\$4340.00		- n/a -	4340.00
TOTAL:					\$4,340.00

PAYMENT INFORMATION			
NOTE: Items will appear on credit card statement as "BLM O Mining Claim".			
1	AMOUNT:	4340.00	POSTMARKED: N/A
	TYPE:	CREDIT CARD	RECEIVED: 08/06/2017
	NAME:	WILMA (MCMAHAN) JONES 9335 E WEBB RD MOUNT VERNON IL 62864 US	
	CARD NO:	XXXXXXXXXXXX5859	AUTH CODE: T5588Z
	NAME ON CARD:	WILMA (MCMAHAN) JONES	
	EXPIRES:	04/2019	
	SIGNATURE:		

REMARKS

This receipt was generated by the automated BLM Collections and Billing System and is a paper representation of a portion of the official electronic record contained therein.

Run Date: 09/09/16

Run Time: 05:54 AM

**DEPARTMENT OF THE INTERIOR
BUREAU OF LAND MANAGEMENT
MINING CLAIMS**

MC Maintenance Fees Paid Through the BLM Pay Portal

CBS Receipt: 3646077

Printed For Lead File # **AMC31512**

Agency Tracking ID: 1472499795

Assessment Year: 2017

Number of BLM Serial Nr: 28

Paid On: 08/29/2016

Total Amount Paid: \$4,340.00

Claim Name	BLM Serial No	Lead File No	Amount Paid
GOLDEN HILLSIDE	AMC31512	AMC31512	\$155.00
GOLDEN HILLSIDE NO 2	AMC31513	AMC31512	\$155.00
GOLDEN HILLSIDE NO 3	AMC31514	AMC31512	\$155.00
GOLDEN HILLSIDE NO 4	AMC31515	AMC31512	\$155.00
GOLDEN HILLSIDE NO 5	AMC31516	AMC31512	\$155.00
GOLDEN HILLSIDE NO 6	AMC344010	AMC344010	\$155.00
GOLDEN HILLSIDE NO 7	AMC344011	AMC344010	\$155.00
GOLDEN HILLSIDE NO 8	AMC344012	AMC344010	\$155.00
GOLDEN HILLSIDE NO 9	AMC344013	AMC344010	\$155.00
GOLDEN HILLSIDE NO10	AMC344014	AMC344010	\$155.00
GOLDEN HILLSIDE NO11	AMC344015	AMC344010	\$155.00
GOLDEN HILLSIDE NO12	AMC344016	AMC344010	\$155.00
GOLDEN HILLSIDE 13-A	AMC344017	AMC344010	\$155.00
GOLDEN HILLSIDE NO14	AMC344018	AMC344010	\$155.00
GOLDEN HILLSIDE NO15	AMC344019	AMC344010	\$155.00
GOLDEN HILLSIDE NO16	AMC344020	AMC344010	\$155.00
GOLDEN HILLSIDE NO23	AMC344021	AMC344010	\$155.00
GOLDEN HILLSIDE NO24	AMC344022	AMC344010	\$155.00
GOLDEN HILLSIDE NO25	AMC344023	AMC344010	\$155.00
DIABLO NO 1	AMC351224	AMC351224	\$155.00
DIABLO NO 2	AMC351225	AMC351224	\$155.00
DIABLO NO 3	AMC351226	AMC351224	\$155.00
DIABLO NO 4	AMC351227	AMC351224	\$155.00
DIABLO NO 5	AMC351228	AMC351224	\$155.00
DIABLO NO 6	AMC351229	AMC351224	\$155.00
DIABLO NO 7	AMC351230	AMC351224	\$155.00
DIABLO NO 8	AMC351231	AMC351224	\$155.00
DIABLO NO 9	AMC351232	AMC351224	\$155.00

**United States Department of the Interior
Bureau of Land Management
BUSINESS & SUPPORT SVCS DIV
ONE N CENTRAL AVE SUITE 800
PHOENIX, AZ 85004 -4427
Phone: (602) 417-9200**

Receipt

No: 3646077

Transaction #: 3750058	
Date of Transaction: 08/29/2016	
CUSTOMER:	
WILMA JONES 9335 E. WEBB RD MT. VERNON,IL 62864 US	

LINE #	QTY	DESCRIPTION	REMARKS	UNIT PRICE	TOTAL
1	1.00	LOCATABLE MINERALS / MINING CLAIMS- NOT NEW-UNADJUD,ONE AUTH NO. ONLY / MINING CLAIM MONEY RECEIVED CASES: AMC31516/\$4340.00		- n/a -	4340.00
TOTAL:					\$4,340.00

PAYMENT INFORMATION			
NOTE: Items will appear on credit card statement as "BLM O Mining Claim".			
1	AMOUNT:	4340.00	POSTMARKED: N/A
	TYPE:	CREDIT CARD	RECEIVED: 08/29/2016
	NAME:	WILMA JONES 9335 E. WEBB RD MT. VERNON IL 62864 US	
	CARD NO:	XXXXXXXXXXXX5859	AUTH CODE: T2965Z
	NAME ON CARD:	WILMA JONES	
	EXPIRES:	04/2019	
	SIGNATURE:		

REMARKS

This receipt was generated by the automated BLM Collections and Billing System and is a paper representation of a portion of the official electronic record contained therein.

Run Date: 08/17/15

Run Time: 02:46 PM

**DEPARTMENT OF THE INTERIOR
BUREAU OF LAND MANAGEMENT
MINING CLAIMS**

MC Maintenance Fees Paid Through the BLM Pay Portal

CBS Receipt: 3363624

Printed For Lead File # **AMC31512**

Agency Tracking ID: 1439223620

Assessment Year: 2016

Number of BLM Serial Nr: 28

Paid On: 08/10/2015

Total Amount Paid: \$4,340.00

Claim Name	BLM Serial No	Lead File No	Amount Paid
GOLDEN HILLSIDE	AMC31512	AMC31512	\$155.00
GOLDEN HILLSIDE NO 2	AMC31513	AMC31512	\$155.00
GOLDEN HILLSIDE NO 3	AMC31514	AMC31512	\$155.00
GOLDEN HILLSIDE NO 4	AMC31515	AMC31512	\$155.00
GOLDEN HILLSIDE NO 5	AMC31516	AMC31512	\$155.00
GOLDEN HILLSIDE NO 6	AMC344010	AMC344010	\$155.00
GOLDEN HILLSIDE NO 7	AMC344011	AMC344010	\$155.00
GOLDEN HILLSIDE NO 8	AMC344012	AMC344010	\$155.00
GOLDEN HILLSIDE NO 9	AMC344013	AMC344010	\$155.00
GOLDEN HILLSIDE NO10	AMC344014	AMC344010	\$155.00
GOLDEN HILLSIDE NO11	AMC344015	AMC344010	\$155.00
GOLDEN HILLSIDE NO12	AMC344016	AMC344010	\$155.00
GOLDEN HILLSIDE 13-A	AMC344017	AMC344010	\$155.00
GOLDEN HILLSIDE NO14	AMC344018	AMC344010	\$155.00
GOLDEN HILLSIDE NO15	AMC344019	AMC344010	\$155.00
GOLDEN HILLSIDE NO16	AMC344020	AMC344010	\$155.00
GOLDEN HILLSIDE NO23	AMC344021	AMC344010	\$155.00
GOLDEN HILLSIDE NO24	AMC344022	AMC344010	\$155.00
GOLDEN HILLSIDE NO25	AMC344023	AMC344010	\$155.00
DIABLO NO 1	AMC351224	AMC351224	\$155.00
DIABLO NO 2	AMC351225	AMC351224	\$155.00
DIABLO NO 3	AMC351226	AMC351224	\$155.00
DIABLO NO 4	AMC351227	AMC351224	\$155.00
DIABLO NO 5	AMC351228	AMC351224	\$155.00
DIABLO NO 6	AMC351229	AMC351224	\$155.00
DIABLO NO 7	AMC351230	AMC351224	\$155.00
DIABLO NO 8	AMC351231	AMC351224	\$155.00
DIABLO NO 9	AMC351232	AMC351224	\$155.00

NO WARRANTY IS MADE BY BLM FOR USE OF THE DATA FOR PURPOSES NOT INTENDED BY BLM

**United States Department of the Interior
Bureau of Land Management
BUSINESS & SUPPORT SVCS DIV
ONE N CENTRAL AVE SUITE 800
PHOENIX, AZ 85004 -4427
Phone: (602) 417-9200**

Receipt

No: 3363624

Transaction #: 3461659	
Date of Transaction: 08/10/2015	
CUSTOMER:	
WILMA J MCMAHAN 17587 N CASEY PIKE LANE MT. VERNON,IL 62864 US	

LINE #	QTY	DESCRIPTION	REMARKS	UNIT PRICE	TOTAL
1	1.00	LOCATABLE MINERALS / MINING CLAIMS- NOT NEW-UNADJUD,ONE AUTH NO. ONLY / MINING CLAIM MONEY RECEIVED CASES: AMC31512/\$4340.00		- n/a -	4340.00
TOTAL:					\$4,340.00

PAYMENT INFORMATION			
NOTE: Items will appear on credit card statement as "BLM O Mining Claim".			
1	AMOUNT:	4340.00	POSTMARKED: N/A
	TYPE:	CREDIT CARD	RECEIVED: 08/10/2015
	NAME:	WILMA J MCMAHAN 17587 N CASEY PIKE LANE MT. VERNON IL 62864 US	
	CARD NO:	XXXXXXXXXXXX5363	AUTH CODE: 00714C
	NAME ON CARD:	WILMA J MCMAHAN	
	EXPIRES:	07/2017	
	SIGNATURE:		

REMARKS

This receipt was generated by the automated BLM Collections and Billing System and is a paper representation of a portion of the official electronic record contained therein.

Amc 31512
 Amc 344010
 Amc 351224

MAINTENANCE FEE PAYMENT

Claimant Name: Golden Precious Metal Inc.
 Address: 1256 W. Chandler Blvd Ste 29
 City: Chandler State: AZ Zip: 85224-5226
 Telephone: 480-963 3645

E-mail address: _____
 Signature: [Signature]

Check here if this is a change of address.

RECEIVED
 BLM AZ STATE OFFICE
 2013 AUG 29 P 12:46
 PHOENIX, ARIZONA
 BLM
 Date
 Stamp

LINE NO.	AMC NUMBER	CLAIM/SITE NAME	COUNTY RECORDER DATA (If available)	TWP	RNG	SEC
1						
2						
3		SEE Attachment				
4						
5						
6						
7						
8						
9						
10						

List additional claims on Form MCF114.

Bureau of Land Management
 Arizona State Office
 www.blm.gov/az/

No. of Claims: 28 x \$140 = 3920
 Check No: 2166 Init. SC
 Receipt No.: 2868937
 For BLM Use Only

Form: MCF112
 Revised July 2009

This form is available from the Arizona Department of Mines and Mineral Resources and may be reproduced.

ENTERED
 SEP 06 2013
 BY: [Signature]

DEPARTMENT OF THE INTERIOR
BUREAU OF LAND MANAGEMENT
MINING CLAIMS

Customer Information - WITH Serial No. and Claim Name

ACTIVE CLAIMS

Run Date: 08/16/2012 04:13 PM

Page 1 of 1

Admin State: AZ

Geo State: AZ

GOLDEN PRECIOUS METAL INC

1256 W CHANDLER BLVD STE 29
CHANDLER, AZ 85224-5226

CUSTOMER ID: 2255747

<u>Serial No.</u>	<u>Claim Name/Number</u>	<u>Lead Serial No.</u>	<u>Disposition</u>
AMC31512	GOLDEN HILLSIDE	AMC31512	ACTIVE
AMC31513	GOLDEN HILLSIDE NO 2	AMC31512	ACTIVE
AMC31514	GOLDEN HILLSIDE NO 3	AMC31512	ACTIVE
AMC31515	GOLDEN HILLSIDE NO 4	AMC31512	ACTIVE
AMC31516	GOLDEN HILLSIDE NO 5	AMC31512	ACTIVE
AMC344010	GOLDEN HILLSIDE NO 6	AMC344010	ACTIVE
AMC344011	GOLDEN HILLSIDE NO 7	AMC344010	ACTIVE
AMC344012	GOLDEN HILLSIDE NO 8	AMC344010	ACTIVE
AMC344013	GOLDEN HILLSIDE NO 9	AMC344010	ACTIVE
AMC344014	GOLDEN HILLSIDE NO10	AMC344010	ACTIVE
AMC344015	GOLDEN HILLSIDE NO11	AMC344010	ACTIVE
AMC344016	GOLDEN HILLSIDE NO12	AMC344010	ACTIVE
AMC344017	GOLDEN HILLSIDE 13-A	AMC344010	ACTIVE
AMC344018	GOLDEN HILLSIDE NO14	AMC344010	ACTIVE
AMC344019	GOLDEN HILLSIDE NO15	AMC344010	ACTIVE
AMC344020	GOLDEN HILLSIDE NO16	AMC344010	ACTIVE
AMC344021	GOLDEN HILLSIDE NO23	AMC344010	ACTIVE
AMC344022	GOLDEN HILLSIDE NO24	AMC344010	ACTIVE
AMC344023	GOLDEN HILLSIDE NO25	AMC344010	ACTIVE
AMC351224	DIABLO NO 1	AMC351224	ACTIVE
AMC351225	DIABLO NO 2	AMC351224	ACTIVE
AMC351226	DIABLO NO 3	AMC351224	ACTIVE
AMC351227	DIABLO NO 4	AMC351224	ACTIVE
AMC351228	DIABLO NO 5	AMC351224	ACTIVE
AMC351229	DIABLO NO 6	AMC351224	ACTIVE
AMC351230	DIABLO NO 7	AMC351224	ACTIVE
AMC351231	DIABLO NO 8	AMC351224	ACTIVE
AMC351232	DIABLO NO 9	AMC351224	ACTIVE

Number of ACTIVE cases: 28

SC

RECEIVED
BLM AZ STATE OFFICE
2013 AUG 29 P 12:49
PHOENIX, ARIZONA

NO WARRANTY IS MADE BY BLM
FOR USE OF THE DATA FOR
PURPOSES NOT INTENDED BY BLM

SEP 08 2013

United States Department of the Interior
Bureau of Land Management
 LANDS/RECREATION & PLANNING
 ONE N CENTRAL AVE
 PHOENIX, AZ 85004 -2203
 Phone: 602-417-9200

Receipt

No: 2868937

Transaction #: 2954901	
Date of Transaction: 08/29/2013	
CUSTOMER:	
GOLDEN PRECIOUS METAL INC 1256 W CHANDLER BLVD STE 29 CHANDLER, AZ 85224-5226 US	

LINE #	QTY	DESCRIPTION	REMARKS	UNIT PRICE	TOTAL
1	1.00	LOCATABLE MINERALS / MINING CLAIMS- NOT NEW-UNADJUD, ONE AUTH NO. ONLY / MINING CLAIM MONEY RECEIVED CASES: AMC31512/\$3920.00	MAINT (28) 2014	- n/a -	3920.00
TOTAL:					\$3,920.00

PAYMENT INFORMATION					
1	AMOUNT:	3920.00	POSTMARKED:	N/A	
	TYPE:	CHECK	RECEIVED:	08/29/2013	
	CHECK NO:	2166			
	NAME:	GOLDEN PRECIOUS METAL INC 1256 W CHANDLER BLVD STE 29 CHANDLER AZ 85224-5226 US			

REMARKS

This receipt was generated by the automated BLM Collections and Billing System and is a paper representation of a portion of the official electronic record contained therein.

AMC 31512

344010

351224

MAINTENANCE FEE PAYMENT

Claimant Name: Golden Precious Metal Inc.

Address: 1256 W. Chandler Blvd Ste 29

City: Chandler State: AZ Zip: 85224-5226

- Telephone: 480-963-3645

- E-mail address: DTPLACE@DTPPLACE.NET

- Signature: [Signature]

Check here if this is a change of address.

RECEIVED
 BLM AZ STATE OFFICE
 2012 AUG 22 A 11: 28
 PHOENIX, ARIZONA
 BLM
 Date
 Stamp

LINE NO.	AMC NUMBER	CLAIM/SITE NAME	COUNTY RECORDER DATA (If available)	TWP	RNG	SEC
1						
2		SEE ATTACHMENT				
3						
4						
5						
6						
7						
8						
9						
10						

List additional claims on Form MCF114.

Bureau of Land Management
Arizona State Office
www.blm.gov/az/

No. of Claims: 28 x \$140 = 3920
 Check No: 2032 Init. SC
 Receipt No.: 2637156
For BLM Use Only

Form: MCF112
Revised July 2009

This form is available from the Arizona Department of Mines and Mineral Resources and may be reproduced.

ENTERED INTO COMPUTER
9/5/12 AT

DEPARTMENT OF THE INTERIOR
BUREAU OF LAND MANAGEMENT
MINING CLAIMS
Customer Information - WITH Serial No. and Claim Name

ACTIVE CLAIMS

Run Date: 08/16/2012 04:13 PM

Page 1 of 1

Admin State: AZ
Geo State: AZ

GOLDEN PRECIOUS METAL INC
1256 W CHANDLER BLVD STE 29
CHANDLER, AZ 85224-5226

CUSTOMER ID: 2255747

<u>Serial No.</u>	<u>Claim Name/Number</u>	<u>Lead Serial No.</u>	<u>Disposition</u>
AMC31512	GOLDEN HILLSIDE	AMC31512	ACTIVE
AMC31513	GOLDEN HILLSIDE NO 2	AMC31512	ACTIVE
AMC31514	GOLDEN HILLSIDE NO 3	AMC31512	ACTIVE
AMC31515	GOLDEN HILLSIDE NO 4	AMC31512	ACTIVE
AMC31516	GOLDEN HILLSIDE NO 5	AMC31512	ACTIVE
AMC344010	GOLDEN HILLSIDE NO 6	AMC344010	ACTIVE
AMC344011	GOLDEN HILLSIDE NO 7	AMC344010	ACTIVE
AMC344012	GOLDEN HILLSIDE NO 8	AMC344010	ACTIVE
AMC344013	GOLDEN HILLSIDE NO 9	AMC344010	ACTIVE
AMC344014	GOLDEN HILLSIDE NO10	AMC344010	ACTIVE
AMC344015	GOLDEN HILLSIDE NO11	AMC344010	ACTIVE
AMC344016	GOLDEN HILLSIDE NO12	AMC344010	ACTIVE
AMC344017	GOLDEN HILLSIDE 13-A	AMC344010	ACTIVE
AMC344018	GOLDEN HILLSIDE NO14	AMC344010	ACTIVE
AMC344019	GOLDEN HILLSIDE NO15	AMC344010	ACTIVE
AMC344020	GOLDEN HILLSIDE NO16	AMC344010	ACTIVE
AMC344021	GOLDEN HILLSIDE NO23	AMC344010	ACTIVE
AMC344022	GOLDEN HILLSIDE NO24	AMC344010	ACTIVE
AMC344023	GOLDEN HILLSIDE NO25	AMC344010	ACTIVE
AMC351224	DIABLO NO 1	AMC351224	ACTIVE
AMC351225	DIABLO NO 2	AMC351224	ACTIVE
AMC351226	DIABLO NO 3	AMC351224	ACTIVE
AMC351227	DIABLO NO 4	AMC351224	ACTIVE
AMC351228	DIABLO NO 5	AMC351224	ACTIVE
AMC351229	DIABLO NO 6	AMC351224	ACTIVE
AMC351230	DIABLO NO 7	AMC351224	ACTIVE
AMC351231	DIABLO NO 8	AMC351224	ACTIVE
AMC351232	DIABLO NO 9	AMC351224	ACTIVE

Number of ACTIVE cases: 28

SC

NO. OF CLAIMS 28
AMOUNT 3920
RECEIPT NO. 2637156
INIT. SC

** BLM-ASO**

NO WARRANTY IS MADE BY BLM
FOR USE OF THE DATA FOR
PURPOSES NOT INTENDED BY BLM

United States Department of the Interior
 Bureau of Land Management
 LANDS/RECREATION & PLANNING
 ONE N CENTRAL AVE
 PHOENIX, AZ 85004 -2203
 Phone: 602-417-9200

Receipt

No: 2637156

Transaction #: 2717757		ENTERED INTO COMPUTER
Date of Transaction: 08/22/2012		
CUSTOMER:		
GOLDEN PRECIOUS METAL INC 1256 W CHANDLER BLVD STE 29 CHANDLER, AZ 85224-5226 US		

LINE #	QTY	DESCRIPTION	REMARKS	UNIT PRICE	TOTAL
1	1.00	LOCATABLE MINERALS / MINING CLAIMS-NOT NEW-UNADJUD, ONE AUTH NO. ONLY / MINING CLAIM MONEY RECEIVED CASES: AMC31512/\$3920.00	MAINT (28) 2013	- n/a -	3920.00
TOTAL:					\$3,920.00

PAYMENT INFORMATION					
1	AMOUNT:	3920.00	POSTMARKED:	N/A	
	TYPE:	CHECK	RECEIVED:	08/22/2012	
	CHECK NO:	2032			
	NAME:	GOLDEN PRECIOUS METAL INC 1256 W CHANDLER BLVD STE 29 CHANDLER AZ 85224-5226 US			

REMARKS

This receipt was generated by the automated BLM Collections and Billing System and is a paper representation of a portion of the official electronic record contained therein.

Lead file #5 (PB)
Amc 31512
344010
351224

Amc 31512
 Amc 344010
 Amc 351224

NO. OF CLAIMS 28
 AMOUNT 3920
 RECEIPT NO. 24/186
 INIT. SC
 BLM-ASO

DEPARTMENT OF THE INTERIOR
 BUREAU OF LAND MANAGEMENT
 MINING CLAIMS
 MC Customer Information - WITH Legal Description
 ACTIVE CLAIMS

*Copy given
 closed - 3920
 Amc due 8/20/11*

Run Date: 03/31/2010 09:59 AM

GOLDEN PRECIOUS METAL INC
 1256 W CHANDLER BLVD #29
 CHANDLER, AZ 85225

INT-REL: CLAIMANT

CUSTOMER ID: 2255747

TO: 4803459259

6024179556

MAR-31-2010 09:37 FROM: ELM

Serial No	Claim Name/Number	County	P	Claim Type	Last		Mr	Twp	Rng	Sec	Subdivision
					Xr	Mc Loc Dt					
AMC31512	GOLDEN HILLSIDE	MARICOPA	A	LODE CLAIM	2010	08/01/1966	14	0020N	0080E	036	NE NW
AMC31513	GOLDEN HILLSIDE NO 2	MARICOPA	A	LODE CLAIM	2010	08/19/1974	14	0020N	0080E	036	NE NW
AMC31514	GOLDEN HILLSIDE NO 3	MARICOPA	A	LODE CLAIM	2010	01/13/1975	14	0020N	0080E	025	SW
AMC31515	GOLDEN HILLSIDE NO 4	MARICOPA	A	LODE CLAIM	2010	01/13/1975	14	0020N	0080E	036	NW
AMC31515	GOLDEN HILLSIDE NO 4	MARICOPA	A	LODE CLAIM	2010	01/13/1975	14	0020N	0080E	025	SW SE
AMC31516	GOLDEN HILLSIDE NO 5	MARICOPA	A	LODE CLAIM	2010	01/13/1975	14	0020N	0080E	036	NE NW
AMC31516	GOLDEN HILLSIDE NO 5	MARICOPA	A	LODE CLAIM	2010	02/17/1975	14	0020N	0080E	025	SW SE
AMC31516	GOLDEN HILLSIDE NO 5	MARICOPA	A	LODE CLAIM	2010	02/17/1975	14	0020N	0080E	036	NE NW
AMC344010	GOLDEN HILLSIDE NO 6	MARICOPA	A	LODE CLAIM	2010	10/05/1996	14	0020N	0080E	025	SW
AMC344011	GOLDEN HILLSIDE NO 7	MARICOPA	A	LODE CLAIM	2010	10/05/1996	14	0020N	0080E	025	SW
AMC344012	GOLDEN HILLSIDE NO 8	MARICOPA	A	LODE CLAIM	2010	10/05/1996	14	0020N	0080E	025	SW
AMC344013	GOLDEN HILLSIDE NO 9	MARICOPA	A	LODE CLAIM	2010	10/05/1996	14	0020N	0080E	025	SW
AMC344013	GOLDEN HILLSIDE NO 9	MARICOPA	A	LODE CLAIM	2010	10/05/1996	14	0020N	0080E	025	SW
AMC344014	GOLDEN HILLSIDE NO10	MARICOPA	A	LODE CLAIM	2010	10/05/1996	14	0020N	0080E	026	SE
AMC344014	GOLDEN HILLSIDE NO10	MARICOPA	A	LODE CLAIM	2010	10/05/1996	14	0020N	0080E	025	SW
AMC344015	GOLDEN HILLSIDE NO11	MARICOPA	A	LODE CLAIM	2010	10/05/1996	14	0020N	0080E	036	NW
AMC344016	GOLDEN HILLSIDE NO12	MARICOPA	A	LODE CLAIM	2010	10/05/1996	14	0020N	0080E	025	NW SW
AMC344016	GOLDEN HILLSIDE NO12	MARICOPA	A	LODE CLAIM	2010	10/05/1996	14	0020N	0080E	026	NE SE
AMC344017	GOLDEN HILLSIDE 13-A	MARICOPA	A	LODE CLAIM	2010	10/05/1996	14	0020N	0080E	025	NW SW
AMC344017	GOLDEN HILLSIDE 13-A	MARICOPA	A	LODE CLAIM	2010	10/05/1996	14	0020N	0080E	026	NE
AMC344018	GOLDEN HILLSIDE NO14	MARICOPA	A	LODE CLAIM	2010	10/05/1996	14	0020N	0080E	025	NW SW
AMC344019	GOLDEN HILLSIDE NO15	MARICOPA	A	LODE CLAIM	2010	10/05/1996	14	0020N	0080E	025	NW SW
AMC344020	GOLDEN HILLSIDE NO16	MARICOPA	A	LODE CLAIM	2010	10/05/1996	14	0020N	0080E	036	NW
AMC344021	GOLDEN HILLSIDE NO23	MARICOPA	A	LODE CLAIM	2010	10/05/1996	14	0020N	0080E	035	NE
AMC344021	GOLDEN HILLSIDE NO23	MARICOPA	A	LODE CLAIM	2010	10/05/1996	14	0020N	0080E	036	NW
AMC344022	GOLDEN HILLSIDE NO24	MARICOPA	A	LODE CLAIM	2010	10/05/1996	14	0020N	0080E	025	SW
AMC344022	GOLDEN HILLSIDE NO24	MARICOPA	A	LODE CLAIM	2010	10/05/1996	14	0020N	0080E	026	SE
AMC344023	GOLDEN HILLSIDE NO25	MARICOPA	A	LODE CLAIM	2010	10/05/1996	14	0020N	0080E	025	SW
AMC344023	GOLDEN HILLSIDE NO25	MARICOPA	A	LODE CLAIM	2010	10/05/1996	14	0020N	0080E	026	SE
AMC344023	GOLDEN HILLSIDE NO25	MARICOPA	A	LODE CLAIM	2010	10/05/1996	14	0020N	0080E	036	NW
AMC351224	DIABLO NO 1	SANTA CRUZ	A	LODE CLAIM	2010	01/26/1999	14	0210S	0120E	005	NW
AMC351224	DIABLO NO 1	SANTA CRUZ	A	LODE CLAIM	2010	01/26/1999	14	0210S	0120E	006	NE
AMC351225	DIABLO NO 2	SANTA CRUZ	A	LODE CLAIM	2010	01/26/1999	14	0210S	0120E	005	NW SW
AMC351225	DIABLO NO 2	SANTA CRUZ	A	LODE CLAIM	2010	01/26/1999	14	0210S	0120E	006	NE SE
AMC351226	DIABLO NO 3	SANTA CRUZ	A	LODE CLAIM	2010	01/26/1999	14	0210S	0120E	005	NW
AMC351227	DIABLO NO 4	SANTA CRUZ	A	LODE CLAIM	2010	01/26/1999	14	0210S	0120E	005	NW
AMC351228	DIABLO NO 5	SANTA CRUZ	A	LODE CLAIM	2010	01/26/1999	14	0210S	0120E	006	NE

PHOENIX, ARIZONA

2011 AUG 22 A 11: 21

RECEIVED
 BLM AZ STATE OFFICE

PHOENIX, ARIZONA

2010 AUG 12 A 11: 26

RECEIVED
 BLM AZ STATE OFFICE

NO. OF CLAIMS 28
 AMOUNT 3920
 RECEIPT NO. 2189489
 INIT. SC

NO WARRANTY IS MADE BY BLM FOR USE OF THE DATA
 FOR PURPOSES NOT INTENDED BY BLM

24/SC

DEPARTMENT OF THE INTERIOR
 BUREAU OF LAND MANAGEMENT
 MINING CLAIMS
 MC Customer Information - WITH Legal Description
 ACTIVE CLAIMS

Run Date: 03/31/2010 09:59 AM

Serial No	Claim Name/Number
AMC351229	DIABLO NO 6
AMC351230	DIABLO NO 7
AMC351231	DIABLO NO 8
AMC351232	DIABLO NO 9

County	P	Claim Type	Last A Yr	Mc Loc Dt	Nr	Twn	Rng	Sec	Subdivision
SANTA CRUZ	A	LODE CLAIM	2010	01/26/1999	14	0210S	0120E	005	NW
SANTA CRUZ	A	LODE CLAIM	2010	01/26/1999	14	0210S	0120E	006	NE
SANTA CRUZ	A	LODE CLAIM	2010	01/26/1999	14	0200S	0120E	032	SW
SANTA CRUZ	A	LODE CLAIM	2010	01/26/1999	14	0210S	0120E	005	NW
SANTA CRUZ	A	LODE CLAIM	2010	01/26/1999	14	0200S	0120E	032	SE
SANTA CRUZ	A	LODE CLAIM	2010	01/26/1999	14	0210S	0120E	005	NE NW
SANTA CRUZ	A	LODE CLAIM	2010	01/26/1999	14	0210S	0120E	005	NE NW

TO: 4803459259

6024179556

ENTERED INTO COMPUTER

SEP 02 2011

RECEIVED
 BLM AZ STATE OFFICE
 PHOENIX, ARIZONA
 2011 AUG 22 A 11: 21

RECEIVED
 BLM AZ STATE OFFICE
 PHOENIX, ARIZONA
 2010 AUG 12 A 11: 26

4/30

United States Department of the Interior
 Bureau of Land Management
 LANDS/RECREATION & PLANNING
 ONE N CENTRAL AVE
 PHOENIX, AZ 85004 -2203
 Phone: 602-417-9200

Receipt

No: 2411186

Transaction #: 2486531	
Date of Transaction: 08/22/2011	
CUSTOMER:	
GOLDEN PRECIOUS METAL INC 1256 W CHANDLER BLVD STE 29 CHANDLER, AZ 85224-5226 US	SEP 02 2011 <i>[Signature]</i>

LINE #	QTY	DESCRIPTION	REMARKS	UNIT PRICE	TOTAL
1	1.00	LOCATABLE MINERALS / MINING CLAIMS-NOT NEW-UNADJUD, ONE AUTH NO. ONLY / MINING CLAIM MONEY RECEIVED CASES: AMC31512/\$3920.00	MAINT (28) 2012	- n/a -	3920.00
TOTAL:					\$3,920.00

PAYMENT INFORMATION			
1	AMOUNT:	3920.00	POSTMARKED: N/A
	TYPE:	CHECK	RECEIVED: 08/22/2011
	CHECK NO:	011672	
	NAME:	GOLDEN PRECIOUS METAL INC 1256 W CHANDLER BLVD STE 29 CHANDLER AZ 85224-5226 US	

REMARKS

This receipt was generated by the automated BLM Collections and Billing System and is a paper representation of a portion of the official electronic record contained therein.

AMC 31512
 AMC 344010
 AMC 351224

DEPARTMENT OF THE INTERIOR
 BUREAU OF LAND MANAGEMENT
 MINING CLAIMS

MC Customer Information - WITH Legal Description
 ACTIVE CLAIMS

Run Date: 03/31/2010 09:59 AM

Page 1 of 2

GOLDEN PRECIOUS METAL INC
 1256 W CHANDLER BLVD #29 ✓
 CHANDLER, AZ 85225

INT-REL: CLAIMANT

CUSTOMER ID: 2255747

P. 2/3
 TO: 4803459259
 6024179556
 MAR-31-2010 09:37 FROM: BLM

Serial No	Claim Name/Number	County	D	Claim Type	Last A Yr	Mc Loc Dt	Mr	Twn	Rng	Sec	Subdivision
AMC31512	GOLDEN HILLSIDE	MARICOPA	A	LODE CLAIM	2010	08/01/1966	14	0020N	0080E	036	NE NW
AMC31513	GOLDEN HILLSIDE NO 2	MARICOPA	A	LODE CLAIM	2010	08/19/1974	14	0020N	0080E	036	NE NW
AMC31514	GOLDEN HILLSIDE NO 3	MARICOPA	A	LODE CLAIM	2010	01/13/1975	14	0020N	0080E	025	SW
AMC31515	GOLDEN HILLSIDE NO 4	MARICOPA	A	LODE CLAIM	2010	01/13/1975	14	0020N	0080E	036	NW
AMC31516	GOLDEN HILLSIDE NO 5	MARICOPA	A	LODE CLAIM	2010	01/13/1975	14	0020N	0080E	025	SW SE
AMC344010	GOLDEN HILLSIDE NO 6	MARICOPA	A	LODE CLAIM	2010	02/17/1975	14	0020N	0080E	036	NE NW
AMC344011	GOLDEN HILLSIDE NO 7	MARICOPA	A	LODE CLAIM	2010	10/05/1996	14	0020N	0080E	025	SW
AMC344012	GOLDEN HILLSIDE NO 8	MARICOPA	A	LODE CLAIM	2010	10/05/1996	14	0020N	0080E	025	SW
AMC344013	GOLDEN HILLSIDE NO 9	MARICOPA	A	LODE CLAIM	2010	10/05/1996	14	0020N	0080E	025	SW
AMC344014	GOLDEN HILLSIDE NO10	MARICOPA	A	LODE CLAIM	2010	10/05/1996	14	0020N	0080E	026	SE
AMC344015	GOLDEN HILLSIDE NO11	MARICOPA	A	LODE CLAIM	2010	10/05/1996	14	0020N	0080E	025	NW SW
AMC344016	GOLDEN HILLSIDE NO12	MARICOPA	A	LODE CLAIM	2010	10/05/1996	14	0020N	0080E	026	NE SE
AMC344017	GOLDEN HILLSIDE 13-A	MARICOPA	A	LODE CLAIM	2010	10/05/1996	14	0020N	0080E	025	NW SW
AMC344018	GOLDEN HILLSIDE NO14	MARICOPA	A	LODE CLAIM	2010	10/05/1996	14	0020N	0080E	026	NE
AMC344019	GOLDEN HILLSIDE NO15	MARICOPA	A	LODE CLAIM	2010	10/05/1996	14	0020N	0080E	025	NW SW
AMC344020	GOLDEN HILLSIDE NO16	MARICOPA	A	LODE CLAIM	2010	10/05/1996	14	0020N	0080E	036	NW
AMC344021	GOLDEN HILLSIDE NO23	MARICOPA	A	LODE CLAIM	2010	10/05/1996	14	0020N	0080E	035	NE
AMC344022	GOLDEN HILLSIDE NO24	MARICOPA	A	LODE CLAIM	2010	10/05/1996	14	0020N	0080E	036	NW
AMC344023	GOLDEN HILLSIDE NO25	MARICOPA	A	LODE CLAIM	2010	10/05/1996	14	0020N	0080E	025	SW
AMC351224	DIABLO NO 1	SANTA CRUZ	A	LODE CLAIM	2010	01/26/1999	14	0020N	0080E	026	SE
AMC351225	DIABLO NO 2	SANTA CRUZ	A	LODE CLAIM	2010	01/26/1999	14	0020N	0080E	036	NW
AMC351226	DIABLO NO 3	SANTA CRUZ	A	LODE CLAIM	2010	01/26/1999	14	0210S	0120E	005	NW
AMC351227	DIABLO NO 4	SANTA CRUZ	A	LODE CLAIM	2010	01/26/1999	14	0210S	0120E	006	NE
AMC351228	DIABLO NO 5	SANTA CRUZ	A	LODE CLAIM	2010	01/26/1999	14	0210S	0120E	005	NW SW
							14	0210S	0120E	006	NE SE

RECEIVED
 BLM AZ STATE OFFICE
 PHOENIX, ARIZONA
 2010 AUG 12 A 11:26

NO. OF CLAIMS 28
 AMOUNT 3920.
 RECEIPT NO. 2189489
 INIT. SC
 BLM-ASO

NO WARRANTY IS MADE BY BLM FOR USE OF THE DATA
 FOR PURPOSES NOT INTENDED BY BLM

24/gc

DEPARTMENT OF THE INTERIOR
BUREAU OF LAND MANAGEMENT
MINING CLAIMS
MC Customer Information - WITH Legal Description
ACTIVE CLAIMS

Run Date: 03/31/2010 09:59 AM

TD: 4803459259

<u>Serial No</u>	<u>Claim Name/Number</u>	<u>County</u>	<u>D</u>	<u>Claim Type</u>	<u>Last</u> <u>A</u> <u>Yr</u>	<u>Mc</u> <u>Loc</u> <u>Dt</u>	<u>Nr</u>	<u>Twn</u>	<u>Rng</u>	<u>Sec</u>	<u>Subdivision</u>
AMC351229	DIABLO NO 6	SANTA CRUZ	A	LODE CLAIM	2010	01/26/1999	14	0210S	0120E	005	NW
AMC351230	DIABLO NO 7	SANTA CRUZ	A	LODE CLAIM	2010	01/26/1999	14	0210S	0120E	006	NE
AMC351231	DIABLO NO 8	SANTA CRUZ	A	LODE CLAIM	2010	01/26/1999	14	0200S	0120E	032	SW
AMC351232	DIABLO NO 9	SANTA CRUZ	A	LODE CLAIM	2010	01/26/1999	14	0210S	0120E	005	NW
		SANTA CRUZ	A	LODE CLAIM	2010	01/26/1999	14	0200S	0120E	032	SE
		SANTA CRUZ	A	LODE CLAIM	2010	01/26/1999	14	0210S	0120E	005	NE NW

ENTERED INTO COMPUTER

AUG 20 2010

6024179556

4/sc

MAR-31-2010 09:37 FROM:BLM



RECEIVED
 BLM AZ STATE OFFICE
 2010 AUG 12 A 11: 26
 PHOENIX, ARIZONA


NO WARRANTY IS MADE BY BLM FOR USE OF THE DATA
 FOR PURPOSES NOT INTENDED BY BLM

United States Department of the Interior
 Bureau of Land Management
 LANDS/RECREATION & PLANNING
 ONE N CENTRAL AVE
 PHOENIX, AZ 85004 -2203
 Phone:

Receipt

No: 2189489

Transaction #: 2259206		ENTERED INTO COMPUTER 
Date of Transaction: 08/12/2010		
CUSTOMER:	GOLDEN PRECIOUS METAL INC 1256 W CHANDLER BLVD STE 29 CHANDLER, AZ 85224-5226 US	AUG 20 2010 

LINE #	QTY	DESCRIPTION	REMARKS	UNIT PRICE	TOTAL
1	1.00	LOCATABLE MINERALS / MINING CLAIMS-NOT NEW-UNADJUD, ONE AUTH NO. ONLY / MINING CLAIM MONEY RECEIVED CASES: AMC31512/\$3920.00	MAINT (28) 2011	- n/a -	3920.00 
TOTAL:					\$3,920.00

PAYMENT INFORMATION			
1	AMOUNT:	3920.00	POSTMARKED: N/A
	TYPE:	CHECK	RECEIVED: 08/12/2010
	CHECK NO:	1832	
	NAME:	GOLDEN PRECIOUS METAL INC 1256 W CHANDLER BLVD STE 29 CHANDLER AZ 85224-5226 US	

REMARKS

This receipt was generated by the automated BLM Collections and Billing System and is a paper representation of a portion of the official electronic record contained therein.

28
Claims
Active

DEPARTMENT OF THE INTERIOR
BUREAU OF LAND MANAGEMENT
MINING CLAIMS

AMC 31512
AMC 344010
AMC 351224

MC Customer Information - WITH Legal Description
ACTIVE CLAIMS

Run Date: 07/19/2006 01:38 PM

Page 1 of 1

MANHATTAN RESOURCES INC
1256 W CHANDLER BLVD #29
CHANDLER, AZ 85224

INT-REL: CLAIMANT

CUSTOMER ID: 209871

Serial No	Claim Name/Number	County	D	Claim Type	Last A Yr	Mc Loc Dt	Mr	Twn	Rng	Sec	Subdivisi
AMC31512	GOLDEN HILLSIDE	MARICOPA	A	LODE CLAIM	2006	08/01/1966	14	0020N	0080E	036	NE NW
AMC31513	GOLDEN HILLSIDE NO 2	MARICOPA	A	LODE CLAIM	2006	08/19/1974	14	0020N	0080E	036	NE NW
AMC31514	GOLDEN HILLSIDE NO 3	MARICOPA	A	LODE CLAIM	2006	01/13/1975	14	0020N	0080E	025	SW
		MARICOPA	A	LODE CLAIM	2006	01/13/1975	14	0020N	0080E	036	NW
AMC31515	GOLDEN HILLSIDE NO 4	MARICOPA	A	LODE CLAIM	2006	01/13/1975	14	0020N	0080E	025	SW SE
		MARICOPA	A	LODE CLAIM	2006	01/13/1975	14	0020N	0080E	036	NE NW
AMC31516	GOLDEN HILLSIDE NO 5	MARICOPA	A	LODE CLAIM	2006	02/17/1975	14	0020N	0080E	025	SW SE
		MARICOPA	A	LODE CLAIM	2006	02/17/1975	14	0020N	0080E	036	NE NW
AMC344010	GOLDEN HILLSIDE NO 6	MARICOPA	A	LODE CLAIM	2006	10/05/1996	14	0020N	0080E	025	SW
AMC344011	GOLDEN HILLSIDE NO 7	MARICOPA	A	LODE CLAIM	2006	10/05/1996	14	0020N	0080E	025	SW
AMC344012	GOLDEN HILLSIDE NO 8	MARICOPA	A	LODE CLAIM	2006	10/05/1996	14	0020N	0080E	025	SW
AMC344013	GOLDEN HILLSIDE NO 9	MARICOPA	A	LODE CLAIM	2006	10/05/1996	14	0020N	0080E	025	SW
		MARICOPA	A	LODE CLAIM	2006	10/05/1996	14	0020N	0080E	026	SE
AMC344014	GOLDEN HILLSIDE NO10	MARICOPA	A	LODE CLAIM	2006	10/05/1996	14	0020N	0080E	025	SW
		MARICOPA	A	LODE CLAIM	2006	10/05/1996	14	0020N	0080E	036	NW
AMC344015	GOLDEN HILLSIDE NO11	MARICOPA	A	LODE CLAIM	2006	10/05/1996	14	0020N	0080E	036	NW
344016	GOLDEN HILLSIDE NO12	MARICOPA	A	LODE CLAIM	2006	10/05/1996	14	0020N	0080E	025	NW SW
		MARICOPA	A	LODE CLAIM	2006	10/05/1996	14	0020N	0080E	026	NE SE
AMC344017	GOLDEN HILLSIDE 13-A	MARICOPA	A	LODE CLAIM	2006	10/05/1996	14	0020N	0080E	025	NW SW
		MARICOPA	A	LODE CLAIM	2006	10/05/1996	14	0020N	0080E	026	NE
AMC344018	GOLDEN HILLSIDE NO14	MARICOPA	A	LODE CLAIM	2006	10/05/1996	14	0020N	0080E	025	NW SW
AMC344019	GOLDEN HILLSIDE NO15	MARICOPA	A	LODE CLAIM	2006	10/05/1996	14	0020N	0080E	025	NW SW
AMC344020	GOLDEN HILLSIDE NO16	MARICOPA	A	LODE CLAIM	2006	10/05/1996	14	0020N	0080E	036	NW
AMC344021	GOLDEN HILLSIDE NO23	MARICOPA	A	LODE CLAIM	2006	10/05/1996	14	0020N	0080E	035	NE
		MARICOPA	A	LODE CLAIM	2006	10/05/1996	14	0020N	0080E	036	NW
AMC344022	GOLDEN HILLSIDE NO24	MARICOPA	A	LODE CLAIM	2006	10/05/1996	14	0020N	0080E	025	SW
		MARICOPA	A	LODE CLAIM	2006	10/05/1996	14	0020N	0080E	026	SE
AMC344023	GOLDEN HILLSIDE NO25	MARICOPA	A	LODE CLAIM	2006	10/05/1996	14	0020N	0080E	025	SW
		MARICOPA	A	LODE CLAIM	2006	10/05/1996	14	0020N	0080E	026	SE
		MARICOPA	A	LODE CLAIM	2006	10/05/1996	14	0020N	0080E	036	NW
AMC351224	DIABLO NO 1	SANTA CRUZ	A	LODE CLAIM	2006	01/26/1999	14	0210S	0120E	005	NW
		SANTA CRUZ	A	LODE CLAIM	2006	01/26/1999	14	0210S	0120E	006	NE
AMC351225	DIABLO NO 2	SANTA CRUZ	A	LODE CLAIM	2006	01/26/1999	14	0210S	0120E	005	NW SW
		SANTA CRUZ	A	LODE CLAIM	2006	01/26/1999	14	0210S	0120E	006	NE SE
AMC351226	DIABLO NO 3	SANTA CRUZ	A	LODE CLAIM	2006	01/26/1999	14	0210S	0120E	005	NW
AMC351227	DIABLO NO 4	SANTA CRUZ	A	LODE CLAIM	2006	01/26/1999	14	0210S	0120E	005	NW
AMC351228	DIABLO NO 5	SANTA CRUZ	A	LODE CLAIM	2006	01/26/1999	14	0210S	0120E	006	NE SE
AMC351229	DIABLO NO 6	SANTA CRUZ	A	LODE CLAIM	2006	01/26/1999	14	0210S	0120E	005	NW
		SANTA CRUZ	A	LODE CLAIM	2006	01/26/1999	14	0210S	0120E	006	NE
AMC351230	DIABLO NO 7	SANTA CRUZ	A	LODE CLAIM	2006	01/26/1999	14	0200S	0120E	032	SW

ENTERED INTO COMPUTER

NO WARRANTY IS MADE BY BLM FOR USE OF THE DATA FOR PURPOSES NOT INTENDED BY BLM

28/50

DEPARTMENT OF THE INTERIOR
 BUREAU OF LAND MANAGEMENT
 MINING CLAIMS

MC Customer Information - WITH Legal Description
 ACTIVE CLAIMS

Run Date: 07/19/2006 01:38 PM

Page 2

Serial No	Claim Name/Number	County	D	Claim Type	Last A Yr	Mc Loc Dt	Mr Twn	Rng Sec	Subdivis
		SANTA CRUZ	A	LODE CLAIM	2006	01/26/1999	14 0210S	0120E 005	NW
AMC351231	DIABLO NO 8	SANTA CRUZ	A	LODE CLAIM	2006	01/26/1999	14 0200S	0120E 032	SE
		SANTA CRUZ	A	LODE CLAIM	2006	01/26/1999	14 0210S	0120E 005	NE NW
AMC351232	DIABLO NO 9	SANTA CRUZ	A	LODE CLAIM	2006	01/26/1999	14 0210S	0120E 005	NE NW

NEW ADDRESS
 JACK L. DAVIS

P.O. BOX 1719

CHANDLER, AZ 85244

OLD ADDRESS

TERRY CHITTON
 15th ST

MESA, AZ

*not listed as owner
 of claims
 name not in 422000*

RECEIVED
 BLM AZ STATE OFFICE
 2009 AUG 26 A 10:48
 PHOENIX, ARIZONA

ENTERED
 SEP 3 2009
 299

United States Department of the Interior

Bureau of Land Management
 BUSINESS & SUPPORT SVCS DIV
 ONE N CENTRAL AVE SUITE 800
 PHOENIX, AZ 85004 -4427
 Phone: (602) 417-9200

Receipt

No: 1987580

Transaction #: 2051756	
Date of Transaction: 08/26/2009	
CUSTOMER:	GOLDEN PRECIOUS METAL INC 1256 W CHANDLER BLVD STE 29 CHANDLER, AZ 85224-5226 US

LINE #	QTY	DESCRIPTION	REMARKS	UNIT PRICE	TOTAL
1	1.00	LOCATABLE MINERALS / MINING CLAIMS-NOT NEW-UNADJUD, ONE AUTH NO. ONLY / MINING CLAIM MONEY RECEIVED CASES: AMC31512/\$3920.00	MAINT (28) 2010	- n/a -	3920.00
TOTAL:					\$3,920.00

PAYMENT INFORMATION					
NOTE: Items will appear on credit card statement as "Bureau of Land Mgmt CO".					
1	AMOUNT:	1000.00	POSTMARKED:	N/A	
	TYPE:	CREDIT CARD	RECEIVED:	08/26/2009	
	NAME:	DAVIS, JACK PO BOX 1719 CHANDLER AZ 85244			
	CARD NO:	XXXXXXXXXXXX6261	AUTH CODE:	78377B	
	NAME ON CARD:	JACK L DAVIS			
	EXPIRES:	12/2010			
	SIGNATURE:				
2	AMOUNT:	960.00	POSTMARKED:	N/A	
	TYPE:	CHECK	RECEIVED:	08/26/2009	
	CHECK NO:	1722			
	NAME:	GOLDEN FIDUCIARY GROUP,			
3	AMOUNT:	1960.00	POSTMARKED:	N/A	
	TYPE:	CHECK	RECEIVED:	08/26/2009	
	CHECK NO:	8967			
	NAME:	MCMAHAN, WILMA			

REMARKS

AMC 31512
 AMC 344010
 AMC 351224

MAINTENANCE FEE PAYMENT

Claimant Name: JACK L. DAVIS
 Address: 1256 W. CHANDLER BLVD #29
 City: CHANDLER State: AZ Zip: 85225
 Telephone: 480-963-3645
 E-mail address: DTIPLACE@QWEST.NET
 Signature: [Signature]

RECEIVED
 B.L.M. AZ STATE OFFICE
 2008 AUG 15 A 10:41
 PHOENIX, ARIZONA
 BLM
 Date
 Stamp

Check here if this is a change of address.

LINE NO.	AMC NUMBER	CLAIM/SITE NAME	COUNTY RECORDER DATA (If available)	TWP	RNG	SEC
1	31512	GOLDEN HILLSIDE				
2	31513	GOLDEN HILLSIDE No2				
3	31514	" " No3				
4	31515	" " No4				
5	31516	" " No5				
6	344010	" " No6				
7	344011	" " No7				
8	344012	" " No8				
9	344013	" " No9				
10	344014	" " No10				

List additional claims on Form MCF114.

Bureau of Land Management
 Arizona State Office
www.az.blm.gov

No. of Claims: 28 x \$125 = 3500.
 Check No: 11106 Init. SC
 Receipt No.: 1762292
 For BLM Use Only

RE 9/5/08

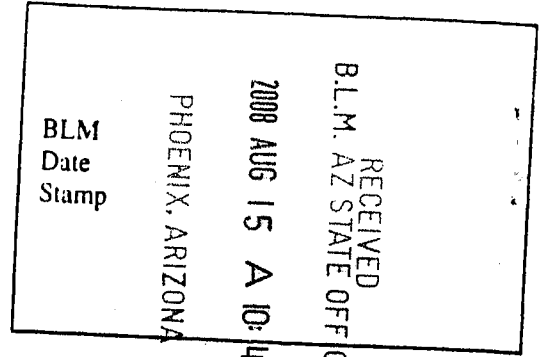
Form: MCF112
 Revised July 2005

SUPPLEMENTAL ATTACHMENT

May be used with the following forms for listing additional mining claims:

Check One.

- Affidavit of Performance of Annual Work
- Maintenance Fee Payment
- Notice of Intent to Hold Mining Claims
- Notice of Non-Liability for Labor and Materials Furnished



LINE NO.	AMC NUMBER	CLAIM/SITE NAME	COUNTY RECORDER DATA (If available)	TWP	RNG	SEC
11	344015	Golden Hillside No 11				
12	344016	" " No 12				
13	344017	Golden Hillside No 13A				
14	344018	Golden Hillside No 14				
15	344019	" " No 15				
16	344020	" " No 16				
17	344021	" " No 23				
18	344022	" " No 24				
19	344023	" " No 25				
20	351224	DIABLO No 1				
21	351225	No 2				
22	351226	No 3				
23	351227	No 4				
24	351228	No 5				
25	351229	No 6				
26	351230	No 7				
27	351231	No 8				
28	351232	No 9				

Form MCF114
Revised June 2005

This form is available from the Arizona Department of Mines & Mineral Resources and may be reproduced.

United States Department of the Interior
Bureau of Land Management
 BUSINESS & SUPPORT SVCS DIV
 ONE N CENTRAL AVE SUITE 800
 PHOENIX, AZ 85004 -4427
 Phone: (602) 417-9200

Receipt

No: 1762292

Transaction #: 1819844	
Date of Transaction: 08/15/2008	
CUSTOMER:	JACK DAVIS 1256 W CHANDLER BLVD SUITE 29 CHANDLER, AZ 85225

LINE #	QTY	DESCRIPTION	REMARKS	UNIT PRICE	TOTAL
1	1.00	LOCATABLE MINERALS / MINING CLAIMS-NOT NEW-UNADJUD, ONE AUTH NO. ONLY / MINING CLAIM MONEY RECEIVED (455) CASES: AMC31512/\$3500.00	MAINT 2009 (28)	- n/a -	3500.00
TOTAL:					\$3,500.00

PAYMENT INFORMATION					
1	AMOUNT:	\$3,500.00	POSTMARKED:	N/A	
	TYPE:	CHECK	RECEIVED:	08/15/2008	
	CHECK NO:	11106			
	NAME:	DAVIS, JACK 1256 W CHANDLER BLVD SUITE 29 CHANDLER AZ 85225			

REMARKS

This receipt was generated by the automated BLM Collections and Billing System and is a paper representation of a portion of the official electronic record contained therein.

Amc 31512
 Amc 344010
 Amc 351224

MAINTENANCE FEE PAYMENT

Claimant Name: GOLDEN PRECIOUS METAL INC
 Address: 1256 W. CHANDLER BLVD 29
 City: CHANDLER State: AZ Zip: 85225
 Telephone: 480-963-3645
 E-mail address: DT.PINCE@QWEST.NET
 Signature: [Signature]

RECEIVED
 B.L.M. AZ STATE OFFICE
 2007 AUG 21 A 10: 59
 PHOENIX, ARIZONA
 BLM
 Date
 Stamp

Check here if this is a change of address.

LINE NO.	AMC NUMBER	CLAIM/SITE NAME	COUNTY RECORDER DATA (If available)	TWP	RNG	SEC
1						
2						
3						
4						
5						
6						
7						
8						
9						
10						

SEE ATTACHED
ONE PAGE

List additional claims on Form MCF114.

Bureau of Land Management
 Arizona State Office
www.az.blm.gov

No. of Claims: 28 x \$125 = 3,500
 Check No: 8063 Init. YMC
1545
 Receipt No.: #1553359
 For BLM Use Only

Form: MCF112
 Revised July 2005

This form is available from the Arizona Department of Mines and Mineral Resources and may be reproduced.

VERIFIED
 OCT 10 2007

ENTERED INTO COMPUTER
 9/19/07 ab

DEPARTMENT OF THE INTERIOR
BUREAU OF LAND MANAGEMENT
MINING CLAIMS

MC Customer Information - With OUT Legal Description
ACTIVE CLAIMS

Run Date: 08/27/2007 10:46 AM

Page 1 of 1

GOLDEN PRECIOUS METAL INC
1256 W CHANDLER BLVD #29
CHANDLER, AZ 85225

INT-REL: CLAIMANT

CUSTOMER ID: 2255747

<u>Serial No</u>	<u>Claim Name/Number</u>	<u>County</u>	<u>Disposition</u>	<u>Int Rel</u>
AMC31512	GOLDEN HILLSIDE	MARICOPA	ACTIVE	CLAIMANT
AMC31513	GOLDEN HILLSIDE NO 2	MARICOPA	ACTIVE	CLAIMANT
AMC31514	GOLDEN HILLSIDE NO 3	MARICOPA	ACTIVE	CLAIMANT
AMC31515	GOLDEN HILLSIDE NO 4	MARICOPA	ACTIVE	CLAIMANT
AMC31516	GOLDEN HILLSIDE NO 5	MARICOPA	ACTIVE	CLAIMANT
AMC344010	GOLDEN HILLSIDE NO 6	MARICOPA	ACTIVE	CLAIMANT
AMC344011	GOLDEN HILLSIDE NO 7	MARICOPA	ACTIVE	CLAIMANT
AMC344012	GOLDEN HILLSIDE NO 8	MARICOPA	ACTIVE	CLAIMANT
AMC344013	GOLDEN HILLSIDE NO 9	MARICOPA	ACTIVE	CLAIMANT
AMC344014	GOLDEN HILLSIDE NO10	MARICOPA	ACTIVE	CLAIMANT
AMC344015	GOLDEN HILLSIDE NO11	MARICOPA	ACTIVE	CLAIMANT
AMC344016	GOLDEN HILLSIDE NO12	MARICOPA	ACTIVE	CLAIMANT
AMC344017	GOLDEN HILLSIDE 13-A	MARICOPA	ACTIVE	CLAIMANT
AMC344018	GOLDEN HILLSIDE NO14	MARICOPA	ACTIVE	CLAIMANT
AMC344019	GOLDEN HILLSIDE NO15	MARICOPA	ACTIVE	CLAIMANT
AMC344020	GOLDEN HILLSIDE NO16	MARICOPA	ACTIVE	CLAIMANT
AMC344021	GOLDEN HILLSIDE NO23	MARICOPA	ACTIVE	CLAIMANT
AMC344022	GOLDEN HILLSIDE NO24	MARICOPA	ACTIVE	CLAIMANT
AMC344023	GOLDEN HILLSIDE NO25	MARICOPA	ACTIVE	CLAIMANT
AMC351224	DIABLO NO 1	SANTA CRUZ	ACTIVE	CLAIMANT
AMC351225	DIABLO NO 2	SANTA CRUZ	ACTIVE	CLAIMANT
AMC351226	DIABLO NO 3	SANTA CRUZ	ACTIVE	CLAIMANT
AMC351227	DIABLO NO 4	SANTA CRUZ	ACTIVE	CLAIMANT
AMC351228	DIABLO NO 5	SANTA CRUZ	ACTIVE	CLAIMANT
AMC351229	DIABLO NO 6	SANTA CRUZ	ACTIVE	CLAIMANT
AMC351230	DIABLO NO 7	SANTA CRUZ	ACTIVE	CLAIMANT
AMC351231	DIABLO NO 8	SANTA CRUZ	ACTIVE	CLAIMANT
AMC351232	DIABLO NO 9	SANTA CRUZ	ACTIVE	CLAIMANT

PHOENIX, ARIZONA

2007 AUG 27 A 10: 59

RECEIVED
BLM, AZ STATE OFFICE

1553359

United States Department of the Interior
Bureau of Land Management
 BUSINESS & SUPPORT SVCS DIV
 ONE N CENTRAL AVE SUITE 800
 PHOENIX, AZ 85004 -4427
 Phone: (602) 417-9200

Receipt

No: 1553359

Transaction #: 1604917	
Date of Transaction: 08/27/2007	
CUSTOMER:	GOLDEN PRECIOUS METAL INC 1256 W CHANDLER BLVD STE 29 CHANDLER, AZ 85225

LINE #	QTY	DESCRIPTION	REMARKS	UNIT PRICE	TOTAL
1	1.00	LOCATABLE MINERALS / MINING CLAIMS- NOT NEW-UNADJUD, ONE AUTH NO. ONLY / MINING CLAIM MONEY RECEIVED (455) CASES: AMC31512/\$3500.00	MAINT 2008/28	- n/a -	3500.00
TOTAL:					\$3,500.00

PAYMENT INFORMATION			
1	AMOUNT:	\$1,750.00	POSTMARKED: N/A
	TYPE:	CHECK	RECEIVED: 08/27/2007
	CHECK NO:	1545	
	NAME:	GOLDEN PRECIOUS METAL INC 1256 W CHANDLER BLVD STE 29 CHANDLER AZ 85225	
2	AMOUNT:	\$1,750.00	POSTMARKED: N/A
	TYPE:	CHECK	RECEIVED: 08/27/2007
	CHECK NO:	8663	
	NAME:	GOLDEN PRECIOUS METAL INC 1256 W CHANDLER BLVD STE 29 CHANDLER AZ 85225	

REMARKS

This receipt was generated by the automated BLM Collections and Billing System and is a paper representation of a portion of the official electronic record contained therein.

AMC 351224
 AMC 344010
 AMC 31512

MAINTENANCE FEE PAYMENT

Claimant Name: MANHATTEN RESOURCES, INC.

Address: 110 S. Mesa Drive, Suite 1

City: Mesa State: AZ Zip: 85210

Telephone: 480-969-0500

E-mail address: _____

Signature: 

Check here if this is a change of address.

RECEIVED
 B.L.M. AZ STATE OFFICE
 2006 AUG 30 A 9:47
 PHOENIX, ARIZONA
 BLM
 Date
 Stamp

LINE NO.	AMC NUMBER	CLAIM/SITE NAME	COUNTY RECORDER DATA (If available)	TWP	RNG	SEC
1		See Attached				
2						
3						
4						
5						
6						
7						
8						
9						
10						

List additional claims on Form MCF114.

Bureau of Land Management
 Arizona State Office
www.az.blm.gov

No. of Claims: _____ x \$125 = _____
 Check No: _____ Init. _____
 Receipt No.: _____
 For BLM Use Only

Form: MCF112
 Revised July 2005

This form is available from the Arizona Department of Mines and Mineral Resources and may be reproduced.

R2 9/19/06

MANHATTEN RESOURCES, INC.
110 SOUTH MESA DRIVE
SUITE 1
MESA, ARIZONA 85210
(480) 969-0500

RECEIVED
BLM. AZ STATE OFFICE
2006 AUG 30 A 9:47
PHOENIX, ARIZONA

August 24, 2006

Bureau of Land Management
Arizona State Office
222 North Central Avenue
Phoenix, AZ 85004

RE: Maintenance Fee Payment

Gentlemen:

Please accept our check in the amount of Three Thousand Five Hundred Dollars (\$3,500.00) for the twenty-eight (28) claims known as the Golden Hillside Claims and Diablo Mining Claims, for the maintenance payment for the year beginning September 1, 2005 to August 31, 2006. The name of the claims, AMC numbers and counties are as follows:

GOLDEN HILLSIDE: The following Lode Claims are located in the Superstition Mining District, Sections 25, 26, 35 and 36, in Township 2N, Range 8E, in Maricopa County, Arizona.

<u>BLM SERIAL NUMBERS</u>	<u>NAMES OF CLAIMS/SITES</u>	<u>CLAIMANT(S) NAME</u>
AMC 31512	Golden Hillside	Manhattan Resources, Inc.
AMC 31513	Golden Hillside #2	Manhattan Resources, Inc.
AMC 31514	Golden Hillside #3	Manhattan Resources, Inc.
AMC 31515	Golden Hillside #4	Manhattan Resources, Inc.
AMC 31516	Golden Hillside #5	Manhattan Resources, Inc.
AMC 344010	Golden Hillside #6	Manhattan Resources, Inc.
AMC 344011	Golden Hillside #7	Manhattan Resources, Inc.
AMC 344012	Golden Hillside #8	Manhattan Resources, Inc.
AMC 344013	Golden Hillside #9	Manhattan Resources, Inc.
AMC 344014	Golden Hillside #10	Manhattan Resources, Inc.
AMC 344015	Golden Hillside #11	Manhattan Resources, Inc.
AMC 344016	Golden Hillside #12	Manhattan Resources, Inc.
AMC 344017	Golden Hillside #13-A	Manhattan Resources, Inc.
AMC 344018	Golden Hillside #14	Manhattan Resources, Inc.
AMC 344019	Golden Hillside #15	Manhattan Resources, Inc.
AMC 344020	Golden Hillside #16	Manhattan Resources, Inc.
AMC 344021	Golden Hillside #23	Manhattan Resources, Inc.
AMC 344022	Golden Hillside #24	Manhattan Resources, Inc.
AMC 344023	Golden Hillside #25	Manhattan Resources, Inc.

19
TMC


August 24, 2006
Bureau of Land Management
Arizona State Office
Page 2

DIABLO MINING CLAIMS: The following Lode Claims are located in the Tumacacori Mining District, Sections 5, 6 and 32, in Township 21-S, Range 12-E, of the Gila and Salt River Base, 2nd Meridian, Santa Cruz County, Arizona.

<u>BLM SERIAL NUMBERS</u>	<u>NAMES OF CLAIMS/SITES</u>	<u>CLAIMANT(S) NAME</u>
AMC 351224	Diablo #1	Manhattan Resources, Inc.
AMC 351225	Diablo #2	Manhattan Resources, Inc.
AMC 351226	Diablo #3	Manhattan Resources, Inc.
AMC 351227	Diablo #4	Manhattan Resources, Inc.
AMC 351228	Diablo #5	Manhattan Resources, Inc.
AMC 351229	Diablo #6	Manhattan Resources, Inc.
AMC 351230	Diablo #7	Manhattan Resources, Inc.
AMC 351231	Diablo #8	Manhattan Resources, Inc.
AMC 351232	Diablo #9	Manhattan Resources, Inc.

Claimant's name, Manhattan Resources, Inc., 110 S. Mesa Drive, Suite 1, Mesa, Arizona 85210, telephone number 480-969-0500 and facsimile number 480-969-7056.

Sincerely,



T. Gerald Chilton, Jr.

TGC/mm

Enclosure

PHOENIX, ARIZONA

2006 AUG 30 A 9:47

RECEIVED
B.L.M. AZ STATE OFFICE

9
TMC

United States Department of the Interior
Bureau of Land Management
 BUSINESS & SUPPORT SVCS DIV
 ONE N CENTRAL AVE
 PHOENIX, AZ 85004 -2203
 Phone: (602) 417-9200

Receipt

No: 1353828

Transaction #: 1399214	
Date of Transaction: 09/07/2006	
CUSTOMER:	MANHATTEN RESOURCES 110 S MESA DR STE 1 MESA, AZ 85210

LINE #	QTY	DESCRIPTION	REMARKS	UNIT PRICE	TOTAL
1	1.00	LOCATABLE MINERALS / MINING CLAIMS-NOT NEW-UNADJUD.ONE AUTH NO. ONLY / MINING CLAIM MONEY RECEIVED (455) CASES: AMC31512/\$3500.00	MAINT 2007/28	- n/a -	3500.00
TOTAL:					\$3,500.00

PAYMENT INFORMATION					
1	AMOUNT:	\$1,800.00	POSTMARKED:	08/28/2006	
	TYPE:	CHECK	RECEIVED:	08/30/2006	
	CHECK NO:	701297346			
	NAME:	MCPAHAN, LOUIS 110 S MESA DR STE 1 MESA AZ 85210			
2	AMOUNT:	\$1,700.00	POSTMARKED:	08/28/2006	
	TYPE:	CHECK	RECEIVED:	09/07/2006	
	CHECK NO:	0679718847			
	NAME:	CHILTON JR., T. GERALD 110 S MESA DR STE 1 MESA AZ 85210			

REMARKS	

This receipt was generated by the automated BLM Collections and Billing System and is a paper representation of a portion of the official electronic record contained therein.

3 28 500
 1
 3500

**United States Department of the Interior
Bureau of Land Management**

BUSINESS & SUPPORT SVCS DIV
222 N CENTRAL AVE
PHOENIX, AZ 85004 -2203
Phone: (602) 417-9200

Receipt	
No:	1141385

Transaction #: 1180616

Date of Transaction: 08/30/2005

AMC 31512
AMC 344010
AMC 351224

CUSTOMER: MANHATTEN RESOURCES
110 S. MESA DR
MESA, AZ 85210

LINE #	QTY	DESCRIPTION	REMARKS	UNIT PRICE	TOTAL
1	1.00	LOCATABLE MINERALS / MINING CLAIMS-NOT NEW-UNADJUD, ONE AUTH NO. ONLY / MINING CLAIM MONEY RECEIVED (455) CASES: AMC31512/\$3500.00	MAINT 2006 - 28	- n/a -	3500.00
TOTAL:					\$3,500.00

PAYMENT INFORMATION			
1	AMOUNT:	\$3,500.00	POSTMARKED: N/A
	TYPE:	CHECK	RECEIVED: 08/30/2005
	CHECK NO:	1273	
	NAME:	MANHATTEN RESOURCES 110 S. MESA DR STE 1 MESA AZ 85210	

REMARKS

This receipt was generated by the automated BLM Collections and Billing System and is a paper representation of a portion of the official electronic record contained therein.

ENTERED IN COMPUTER
RE 9/12/05

MAINTENANCE FEE PAYMENT

Claimant Name: MANHATTEN RESOURCES, INC.

Address: 110 S. Mesa Drive, Suite 1

City: Mesa State: AZ Zip: 85210

Telephone: 480-969-0500

E-mail address: _____

Signature: [Handwritten Signature]

Check here if this is a change of address.

RECEIVED
 B.L.M. AZ STATE OFFICE
 PHOENIX, ARIZONA
 2005 AUG 30 P 12: 4
 BLM
 Date
 Stamp

LINE NO.	AMC NUMBER	CLAIM/SITE NAME	COUNTY RECORDER DATA (If available)	TWP	RNG	SEC
1		See Attached				
2						
3						
4						
5						
6						
7						
8						
9						
10						

List additional claims on Form MCF114.

Bureau of Land Management
Arizona State Office
www.az.blm.gov

No. of Claims: 28 x \$125 = 3,500⁰⁰
 Check No: _____ Init. (770)
 Receipt No.: _____
For BLM Use Only

Form: MCF112
 Revised July 2005

This form is available from the **Arizona Department of Mines and Mineral Resources** and may be reproduced.

MANHATTEN RESOURCES, INC.
110 SOUTH MESA DRIVE
SUITE 1
MESA, ARIZONA 85210
(480) 969-0500

August 24, 2005

Bureau of Land Management
Arizona State Office
222 North Central Avenue
Phoenix, AZ 85004

RE: Maintenance Fee Payment

PHOENIX, ARIZONA

2005 AUG 30 P 12: 41

RECEIVED
B.L.M. AZ STATE OFFICE

Gentlemen:

Please accept our check in the amount of Three Thousand Five Hundred Dollars (\$3,500.00) for the twenty-eight (28) claims known as the Golden Hillside Claims and Diablo Mining Claims, for the maintenance payment for the year beginning September 1, 2004 to August 31, 2005. The name of the claims, AMC numbers and counties are as follows:

GOLDEN HILLSIDE: The following Lode Claims are located in the Superstition Mining District, Sections 25, 26, 35 and 36, in Township 2N, Range 8E, in Maricopa County, Arizona.

<u>BLM SERIAL NUMBERS</u>	<u>NAMES OF CLAIMS/SITES</u>	<u>CLAIMANT(S) NAME</u>
AMC 31512	Golden Hillside	Manhattan Resources, Inc.
AMC 31513	Golden Hillside #2	Manhattan Resources, Inc.
AMC 31514	Golden Hillside #3	Manhattan Resources, Inc.
AMC 31515	Golden Hillside #4	Manhattan Resources, Inc.
AMC 31516	Golden Hillside #5	Manhattan Resources, Inc.
AMC 344010	Golden Hillside #6	Manhattan Resources, Inc.
AMC 344011	Golden Hillside #7	Manhattan Resources, Inc.
AMC 344012	Golden Hillside #8	Manhattan Resources, Inc.
AMC 344013	Golden Hillside #9	Manhattan Resources, Inc.
AMC 344014	Golden Hillside #10	Manhattan Resources, Inc.
AMC 344015	Golden Hillside #11	Manhattan Resources, Inc.
AMC 344016	Golden Hillside #12	Manhattan Resources, Inc.
AMC 344017	Golden Hillside #13-A	Manhattan Resources, Inc.
AMC 344018	Golden Hillside #14	Manhattan Resources, Inc.
AMC 344019	Golden Hillside #15	Manhattan Resources, Inc.
AMC 344020	Golden Hillside #16	Manhattan Resources, Inc.
AMC 344021	Golden Hillside #23	Manhattan Resources, Inc.
AMC 344022	Golden Hillside #24	Manhattan Resources, Inc.
AMC 344023	Golden Hillside #25	Manhattan Resources, Inc.

ENTERED IN COMPUTER (19) 78
RE 9/12/05

August 24, 2005
Bureau of Land Management
Arizona State Office
Page 2


DIABLO MINING CLAIMS: The following Lode Claims are located in the Tumacacori Mining District, Sections 5, 6 and 32, in Township 21-S, Range 12-E, of the Gila and Salt River Base, 2nd Meridian, Santa Cruz County, Arizona.

<u>BLM SERIAL NUMBERS</u>	<u>NAMES OF CLAIMS/SITES</u>	<u>CLAIMANT(S) NAME</u>
AMC 351224	Diablo #1	Manhattan Resources, Inc.
AMC 351225	Diablo #2	Manhattan Resources, Inc.
AMC 351226	Diablo #3	Manhattan Resources, Inc.
AMC 351227	Diablo #4	Manhattan Resources, Inc.
AMC 351228	Diablo #5	Manhattan Resources, Inc.
AMC 351229	Diablo #6	Manhattan Resources, Inc.
AMC 351230	Diablo #7	Manhattan Resources, Inc.
AMC 351231	Diablo #8	Manhattan Resources, Inc.
AMC 351232	Diablo #9	Manhattan Resources, Inc.

9 TR

Claimant's name, Manhattan Resources, Inc., 110 S. Mesa Drive, Suite 1, Mesa, Arizona 85210, telephone number 480-969-0500 and facsimile number 480-969-7056.

Sincerely,



T. Gerald Chilton, Jr.

TGC/mm

Enclosure

RECEIVED
BLM, AZ STATE OFFICE
2005 AUG 30 P 12:41
PHOENIX, ARIZONA

ENTERED IN COMPUTER
RE 9/12/05

AMC 31512
 AMC 344010
 AMC 351224

MAINTENANCE FEE PAYMENT

BUREAU OF LAND MANAGEMENT
 222 N CENTRAL AVENUE
 PHOENIX, AZ 85004
 602-417-9200
 www.az.blm.gov


Mining Claim Maintenance Fee Payment of \$125 per claim/site is due on or before September 1, 20⁰⁴, in lieu of assessment work for the upcoming assessment year beginning September 1 of the year noted above.

RECEIVED
 B.L.M. AZ STATE OFFICE
 2004 AUG 31 P 1:19
 PHOENIX, ARIZONA
 BLM Date Stamp

AMC NUMBER	CLAIM/SITE NAME	COUNTY RECORDER DATA	SEC	TWP	RNG
	See Attached				

ENTERED IN COMPUTER

List additional claims on the reverse side of this form.
 Check here if this is a change of address.

CLAIMANT NAME: MANHATTEN RESOURCES, INC.
 ADDRESS: 110 S. Mesa Drive, Suite 1
 CITY: Mesa STATE: AZ ZIP: 85210
 PHONE: _____
 SIGNATURE: 

Claimant or agent must sign to record with the County.

9/17/04 *MLH*
 No of Claims: 28 x \$125 = \$3500.00
 Check No: _____ Init: TSS
 Receipt No: _____
FOR BLM USE ONLY

MANHATTEN RESOURCES, INC.
110 SOUTH MESA DRIVE
SUITE 1
MESA, ARIZONA 85210
(480) 969-0500

August 30, 2004

Bureau of Land Management
Arizona State Office
222 North Central Avenue
Phoenix, AZ 85004

RECEIVED
BLM. AZ STATE OFFICE
2004 AUG 31 P 1:19
PHOENIX, ARIZONA

RE: Maintenance Fee Payment

Gentlemen:

Please accept our check in the amount of Three Thousand Five Hundred Dollars (\$3,500.00) for the twenty-eight (28) claims known as the Golden Hillside Claims and Diablo Mining Claims, for the maintenance payment for the year beginning September 1, 2003 to August 31, 2004. The name of the claims, AMC numbers and counties are as follows:

GOLDEN HILLSIDE: The following Lode Claims are located in the Superstition Mining District, Sections 25, 26, 35 and 36, in Township 2N, Range 8E, in Maricopa County, Arizona.

<u>BLM SERIAL NUMBERS</u>	<u>NAMES OF CLAIMS/SITES</u>	<u>CLAIMANT(S) NAME</u>
AMC 31512	Golden Hillside	Manhattan Resources, Inc.
AMC 31513	Golden Hillside #2	Manhattan Resources, Inc.
AMC 31514	Golden Hillside #3	Manhattan Resources, Inc.
AMC 31515	Golden Hillside #4	Manhattan Resources, Inc.
AMC 31516	Golden Hillside #5	Manhattan Resources, Inc.
AMC 344010	Golden Hillside #6	Manhattan Resources, Inc.
AMC 344011	Golden Hillside #7	Manhattan Resources, Inc.
AMC 344012	Golden Hillside #8	Manhattan Resources, Inc.
AMC 344013	Golden Hillside #9	Manhattan Resources, Inc.
AMC 344014	Golden Hillside #10	Manhattan Resources, Inc.
AMC 344015	Golden Hillside #11	Manhattan Resources, Inc.
AMC 344016	Golden Hillside #12	Manhattan Resources, Inc.
AMC 344017	Golden Hillside #13-A	Manhattan Resources, Inc.
AMC 344018	Golden Hillside #14	Manhattan Resources, Inc.
AMC 344019	Golden Hillside #15	Manhattan Resources, Inc.
AMC 344020	Golden Hillside #16	Manhattan Resources, Inc.
AMC 344021	Golden Hillside #23	Manhattan Resources, Inc.
AMC 344022	Golden Hillside #24	Manhattan Resources, Inc.
AMC 344023	Golden Hillside #25	Manhattan Resources, Inc.


28x 125-3500
TES
19

DIABLO MINING CLAIMS: The following Lode Claims are located in the Tumacacori Mining District, Sections 5, 6 and 32, in Township 21-S, Range 12-E, of the Gila and Salt River Base, 2nd Meridian, Santa Cruz County, Arizona.

<u>BLM SERIAL NUMBERS</u>	<u>NAMES OF CLAIMS/SITES</u>	<u>CLAIMANT(S) NAME</u>
AMC 351224	Diablo #1	Manhattan Resources, Inc.
AMC 351225	Diablo #2	Manhattan Resources, Inc.
AMC 351226	Diablo #3	Manhattan Resources, Inc.
AMC 351227	Diablo #4	Manhattan Resources, Inc.
AMC 351228	Diablo #5	Manhattan Resources, Inc.
AMC 351229	Diablo #6	Manhattan Resources, Inc.
AMC 351230	Diablo #7	Manhattan Resources, Inc.
AMC 351231	Diablo #8	Manhattan Resources, Inc.
AMC 351232	Diablo #9	Manhattan Resources, Inc.

Claimant's name, Manhattan Resources, Inc., 110 S. Mesa Drive, Suite 1, Mesa, Arizona 85210, telephone number 480-969-0500 and facsimile number 480-969-7056.

Sincerely,



T. Gerald Chilton, Jr

TGC/mm

RECEIVED
B.L.M. AZ STATE OFFICE
2004 AUG 31 P 1:19
PHOENIX, ARIZONA

5
9

United States Department of the Interior
Bureau of Land Management
 BUSINESS & SUPPORT SVCS DIV
 222 N CENTRAL AVE
 PHOENIX, AZ 85004 -2203
 Phone: (602) 417-9200

Receipt

No:

942704

Transaction #: 977099**Date of Transaction:** 08/31/2004

CUSTOMER: MANHATTEN RESOURCES
 110 S. MESA DR
 MESA, AZ 85210

LINE #	QTY	DESCRIPTION	REMARKS	UNIT PRICE	TOTAL
1	1.00	LOCATABLE MINERALS / MINING CLAIMS-NOT NEW-UNADJUD, ONE AUTH NO. ONLY / MINING CLAIM MONEY RECEIVED (455) CASES: AMC31512/\$3500.00	MAIN 2005 (28)	- n/a -	3500.00
TOTAL:					\$3,500.00

PAYMENT INFORMATION

1	AMOUNT: \$3,500.00	POSTMARKED: N/A
	TYPE: CHECK	RECEIVED: 08/31/2004
	CHECK NO: 1117	
	NAME: GOLDEN FIDUCIARY GROUP P.O. BOX 1719 CHANDLER AZ 85244	

REMARKS

This receipt was generated by the automated BLM Collections and Billing System and is a paper representation of a portion of the official electronic record contained therein.

MANHATTEN RESOURCES, INC.
110 SOUTH MESA DRIVE
SUITE 1
MESA, ARIZONA 85210
(480) 969-0500

August 27, 2003

Bureau of Land Management
Arizona State Office
222 North Central Avenue
Phoenix, AZ 85004

AMC 31512
AMC 351224
AMC 344010

RE: Maintenance Fee Payment

Gentlemen:

Please accept our check in the amount of Two Thousand Eight Hundred Dollars (\$2,800.00) for the twenty-eight (28) claims known as the Golden Hillside Claims and Diablo Mining Claims, for the maintenance payment for the year beginning September 1, 2002 to August 31, 2003. The name of the claims, AMC numbers and counties are as follows:

GOLDEN HILLSIDE: The following Lode Claims are located in the Superstition Mining District, Sections 25, 26, 35 and 36, in Township 2N, Range 8E, in Maricopa County, Arizona.

<u>BLM SERIAL NUMBERS</u>	<u>NAMES OF CLAIMS/SITES</u>	<u>CLAIMANT(S) NAME</u>
AMC 31512	Golden Hillside	Manhattan Resources, Inc.
AMC 31513	Golden Hillside #2	Manhattan Resources, Inc.
AMC 31514	Golden Hillside #3	Manhattan Resources, Inc.
AMC 31515	Golden Hillside #4	Manhattan Resources, Inc.
AMC 31516	Golden Hillside #5	Manhattan Resources, Inc.
AMC 344010	Golden Hillside #6	Manhattan Resources, Inc.
AMC 344011	Golden Hillside #7	Manhattan Resources, Inc.
AMC 344012	Golden Hillside #8	Manhattan Resources, Inc.
AMC 344013	Golden Hillside #9	Manhattan Resources, Inc.
AMC 344014	Golden Hillside #10	Manhattan Resources, Inc.
AMC 344015	Golden Hillside #11	Manhattan Resources, Inc.
AMC 344016	Golden Hillside #12	Manhattan Resources, Inc.
AMC 344017	Golden Hillside #13-A	Manhattan Resources, Inc.
AMC 344018	Golden Hillside #14	Manhattan Resources, Inc.
AMC 344019	Golden Hillside #15	Manhattan Resources, Inc.
AMC 344020	Golden Hillside #16	Manhattan Resources, Inc.
AMC 344021	Golden Hillside #23	Manhattan Resources, Inc.
AMC 344022	Golden Hillside #24	Manhattan Resources, Inc.
AMC 344023	Golden Hillside #25	Manhattan Resources, Inc.

RECEIVED
BUREAU OF
LAND MANAGEMENT


ENTERED IN COMPUTER

DIABLO MINING CLAIMS: The following Lode Claims are located in the Tumacacori Mining District, Sections 5, 6 and 32, in Township 21-S, Range 12-E, of the Gila and Salt River Base, 2nd Meridian, Santa Cruz County, Arizona.

<u>BLM SERIAL NUMBERS</u>	<u>NAMES OF CLAIMS/SITES</u>	<u>CLAIMANT(S) NAME</u>
AMC 351224	Diablo #1	Manhattan Resources, Inc.
AMC 351225	Diablo #2	Manhattan Resources, Inc.
AMC 351226	Diablo #3	Manhattan Resources, Inc.
AMC 351227	Diablo #4	Manhattan Resources, Inc.
AMC 351228	Diablo #5	Manhattan Resources, Inc.
AMC 351229	Diablo #6	Manhattan Resources, Inc.
AMC 351230	Diablo #7	Manhattan Resources, Inc.
AMC 351231	Diablo #8	Manhattan Resources, Inc.
AMC 351232	Diablo #9	Manhattan Resources, Inc.

Claimant's name, Manhattan Resources, Inc., 110 S. Mesa Drive, Suite 1, Mesa, Arizona 85210, telephone number 480-969-0500 and facsimile number 480-969-7056.

Sincerely,



T. Gerald Chilton, Jr.

TGC/mm

ARIZONA
STATE OFFICE
PHOENIX, ARIZONA

2003 SEP -9 A 10: 21

RECEIVED
BUREAU OF
LAND MANAGEMENT

ENTERED IN COMPUTER

**MANHATTEN RESOURCES, INC.
110 SOUTH MESA DRIVE
SUITE 1
MESA, ARIZONA 85210
(480) 969-0500**

August 27, 2003

Bureau of Land Management
Arizona State Office
222 North Central Avenue
Phoenix, AZ 85004

RE: Maintenance Fee Payment

Gentlemen:

Please accept our check in the amount of Two Thousand Eight Hundred Dollars (\$2,800.00) for the twenty-eight (28) claims known as the Golden Hillside Claims and Diablo Mining Claims, for the maintenance payment for the year beginning September 1, 2002 to August 31, 2003. The name of the claims, AMC numbers and counties are as follows:

GOLDEN HILLSIDE: The following Lode Claims are located in the Superstition Mining District, Sections 25, 26, 35 and 36, in Township 2N, Range 8E, in Maricopa County, Arizona.

<u>BLM SERIAL NUMBERS</u>	<u>NAMES OF CLAIMS/SITES</u>	<u>CLAIMANT(S) NAME</u>
AMC 31512	Golden Hillside	Manhattan Resources, Inc.
AMC 31513	Golden Hillside #2	Manhattan Resources, Inc.
AMC 31514	Golden Hillside #3	Manhattan Resources, Inc.
AMC 31515	Golden Hillside #4	Manhattan Resources, Inc.
AMC 31516	Golden Hillside #5	Manhattan Resources, Inc.
AMC 344010	Golden Hillside #6	Manhattan Resources, Inc.
AMC 344011	Golden Hillside #7	Manhattan Resources, Inc.
AMC 344012	Golden Hillside #8	Manhattan Resources, Inc.
AMC 344013	Golden Hillside #9	Manhattan Resources, Inc.
AMC 344014	Golden Hillside #10	Manhattan Resources, Inc.
AMC 344015	Golden Hillside #11	Manhattan Resources, Inc.
AMC 344016	Golden Hillside #12	Manhattan Resources, Inc.
AMC 344017	Golden Hillside #13-A	Manhattan Resources, Inc.
AMC 344018	Golden Hillside #14	Manhattan Resources, Inc.
AMC 344019	Golden Hillside #15	Manhattan Resources, Inc.
AMC 344020	Golden Hillside #16	Manhattan Resources, Inc.
AMC 344021	Golden Hillside #23	Manhattan Resources, Inc.
AMC 344022	Golden Hillside #24	Manhattan Resources, Inc.
AMC 344023	Golden Hillside #25	Manhattan Resources, Inc.


ENTERED IN COMPUTER
BUREAU OF LAND MANAGEMENT
2003 SEP 17 10 21 AM

DIABLO MINING CLAIMS: The following Lode Claims are located in the Tumacacori Mining District, Sections 5, 6 and 32, in Township 21-S, Range 12-E, of the Gila and Salt River Base, 2nd Meridian, Santa Cruz County, Arizona.

<u>BLM SERIAL NUMBERS</u>	<u>NAMES OF CLAIMS/SITES</u>	<u>CLAIMANT(S) NAME</u>
AMC 351224	Diablo #1	Manhattan Resources, Inc.
AMC 351225	Diablo #2	Manhattan Resources, Inc.
AMC 351226	Diablo #3	Manhattan Resources, Inc.
AMC 351227	Diablo #4	Manhattan Resources, Inc.
AMC 351228	Diablo #5	Manhattan Resources, Inc.
AMC 351229	Diablo #6	Manhattan Resources, Inc.
AMC 351230	Diablo #7	Manhattan Resources, Inc.
AMC 351231	Diablo #8	Manhattan Resources, Inc.
AMC 351232	Diablo #9	Manhattan Resources, Inc.

Claimant's name, Manhattan Resources, Inc., 110 S. Mesa Drive, Suite 1, Mesa, Arizona 85210, telephone number 480-969-0500 and facsimile number 480-969-7056.

Sincerely,



T. Gerald Chilton, Jr.

TGC/mm

ARIZONA
STATE OFFICE
PHOENIX, ARIZONA

2003 SEP -9 A 10: 21

RECEIVED
BUREAU OF
LAND MANAGEMENT

ENTERED IN COMPUT

MAINTENANCE FEE PAYMENT

September 1, 2002 to Aug. 31, 2003

Mining Claim Maintenance Fee Payment of \$100 per claim or site is due on or before September 1, 20____, in lieu of assessment work for the upcoming assessment year beginning September 1 of the year noted above.

BUREAU OF LAND MANAGEMENT
ARIZONA STATE OFFICE
222 NORTH CENTRAL AVENUE
PHOENIX, AZ 85004
602-417-9200
www.az.blm.gov

FOR BLM USE ONLY	
NO. OF CLAIMS: _____	X \$100 = \$ _____
RECEIPT NO: _____	CHECK NO: _____
INIT: _____	

BLM SERIAL NUMBERS	NAME OF CLAIMS/SITES	COUNTY/ <u>Maricopa</u> BOOK/DOCKET & PAGE OR FEE NUMBER
1. AMC	<u>See Attached</u>	_____
2. AMC	_____	_____
3. AMC	_____	_____
4. AMC	_____	_____
5. AMC	_____	_____
6. AMC	_____	_____
7. AMC	_____	_____
8. AMC	_____	_____
9. AMC	_____	_____
10. AMC	_____	_____

List additional claims on the reverse side of this form.


CHECK HERE IF THIS IS A CHANGE OF ADDRESS

CLAIMANT'S NAME: MANHATTEN RESOURCES, INC.



ADDRESS: 110 S. Mesa Drive, Suite 1, Mesa

CITY: Mesa STATE: AZ ZIP: 85210

PHONE: 480-969-0500

Signature: 

To record with the County, one claimant or an agent must sign.



- 11. AMC _____
- 12. AMC _____
- 13. AMC _____
- 14. AMC _____
- 15. AMC _____
- 16. AMC _____
- 17. AMC _____
- 18. AMC _____
- 19. AMC _____
- 20. AMC _____

43 CFR 3833.0-5(e) (August 30, 1994) requires that the names of all of the owners and their current addresses shall be identified on all instruments required to be recorded or filed by the regulation, 43 CFR Subpart 3833.

NAME: _____ ADDRESS: _____
 CITY: _____ STATE: _____ ZIP: _____ IS THIS A NEW ADDRESS ••

NAME: _____ ADDRESS: _____
 CITY: _____ STATE: _____ ZIP: _____ IS THIS A NEW ADDRESS ••

NAME: _____ ADDRESS: _____
 CITY: _____ STATE: _____ ZIP: _____ IS THIS A NEW ADDRESS ••

NAME: _____ ADDRESS: _____
 CITY: _____ STATE: _____ ZIP: _____ IS THIS A NEW ADDRESS ••

January 30, 2003

<p>FOR BLM USE ONLY</p> <p>DATE ENTERED INTO COMPUTER: _____</p> <p>INITIALS: _____ VERIFIED: _____</p>

MAINTENANCE FEE PAYMENT

Sept. 1, 2002 to Aug. 31, 2003

Mining Claim Maintenance Fee Payment of \$100 per claim or site is due on or before September 1, 20____, in lieu of assessment work for the upcoming assessment year beginning September 1 of the year noted above.

BUREAU OF LAND MANAGEMENT
ARIZONA STATE OFFICE
222 NORTH CENTRAL AVENUE
PHOENIX, AZ 85004
602-417-9200
www.az.blm.gov

FOR BLM USE ONLY	
NO. OF CLAIMS: _____	X \$100 = \$ _____
RECEIPT NO: _____	CHECK NO: _____
INIT: _____	

BLM SERIAL NUMBERS	NAME OF CLAIMS/SITES	COUNTY /Santa Cruz BOOK/DOCKET & PAGE OR FEE NUMBER
1. AMC <u>320074 through 320082</u>	<u>Diablo #1-Diablo #9</u>	_____
2. AMC <u>351224 - 351232</u>	_____	_____
3. AMC _____	_____	_____
4. AMC _____	_____	_____
5. AMC _____	_____	_____
6. AMC _____	_____	_____
7. AMC _____	_____	_____
8. AMC _____	_____	_____
9. AMC _____	_____	_____
10. AMC _____	_____	_____

List additional claims on the reverse side of this form.


CHECK HERE IF THIS IS A CHANGE OF ADDRESS

CLAIMANT'S NAME: MANHATTEN RESOURCES, INC.


ADDRESS: 110 S. Mesa Drive, Suite 1

CITY: Mesa, STATE: AZ ZIP: 85210

PHONE: 480-969-0500

Signature: 

To record with the County, one claimant or an agent must sign.



- 11. AMC _____
- 12. AMC _____
- 13. AMC _____
- 14. AMC _____
- 15. AMC _____
- 16. AMC _____
- 17. AMC _____
- 18. AMC _____
- 19. AMC _____
- 20. AMC _____

43 CFR 3833.0-5(e) (August 30, 1994) requires that the names of all of the owners and their current addresses shall be identified on all instruments required to be recorded or filed by the regulation, 43 CFR Subpart 3833.

NAME: _____ ADDRESS: _____
 CITY: _____ STATE: _____ ZIP: _____ IS THIS A NEW ADDRESS ..

NAME: _____ ADDRESS: _____
 CITY: _____ STATE: _____ ZIP: _____ IS THIS A NEW ADDRESS ..

NAME: _____ ADDRESS: _____
 CITY: _____ STATE: _____ ZIP: _____ IS THIS A NEW ADDRESS ..

NAME: _____ ADDRESS: _____
 CITY: _____ STATE: _____ ZIP: _____ IS THIS A NEW ADDRESS ..

January 30, 2003

<p>FOR BLM USE ONLY</p> <p>DATE ENTERED INTO COMPUTER: _____</p> <p>INITIALS: _____ VERIFIED: _____</p>

United States Department of the Interior
Bureau of Land Management
 BUSINESS & SUPPORT SVCS DIV
 222 N CENTRAL AVE
 PHOENIX, AZ 85004 -2203
 Phone: (602) 417-9200

Receipt	
No:	745251

Transaction #: 774869	
Date of Transaction: 09/03/2003	
CUSTOMER:	GOLDEN FIDUCIARY GROUP P O BOX 1719 CHANDLER, AZ 85244-1719

LINE #	QTY	DESCRIPTION	REMARKS	UNIT PRICE	TOTAL
1	1.00	LOCATABLE MINERALS / MINING CLAIMS-NOT NEW-UNADJUD, ONE AUTH NO. ONLY / MINING CLAIM MONEY RECEIVED (455) CASES: AMC351224/\$2800.00	MAIN 2004 (28)	- n/a -	2800.00
TOTAL:					\$2,800.00

PAYMENT INFORMATION			
1	AMOUNT:	\$2,800.00	POSTMARKED: 09/02/2003
	TYPE:	CHECK	RECEIVED: 09/03/2003
	CHECK NO:	580	
	NAME:	GOLDEN FIDUCIARY GROUP P O BOX 1719 CHANDLER AZ 85244 1719	

REMARKS

This receipt was generated by the automated BLM Collections and Billing System and is a paper representation of a portion of the official electronic record contained therein.

MAINTENANCE FEE PAYMENT

Mining Claim Maintenance Fee Payment of \$100 per claim or site is due on or before September 1, 2002, in lieu of assessment work for the upcoming assessment year beginning September 1 of the year noted above.

BUREAU OF LAND MANAGEMENT
ARIZONA STATE OFFICE
222 NORTH CENTRAL AVENUE
PHOENIX, AZ 85004
602-417-9200
www.az.blm.gov

FOR BLM USE ONLY	
NO. OF CLAIMS: <u>19</u>	X \$100 = \$ <u>1,900.⁰⁰</u>
RECEIPT NO: <u>552308</u>	CHECK NO.: <u>499</u>
INIT: <u>AMC</u>	

BLM SERIAL
NUMBERS

NAME OF CLAIMS/SITES

- 1. AMC See Attached
- 2. AMC _____
- 3. AMC _____
- 4. AMC _____
- 5. AMC _____
- 6. AMC _____
- 7. AMC _____
- 8. AMC _____
- 9. AMC _____
- 10. AMC _____

List additional claims on the reverse side of this form.

CHECK HERE IF THIS IS A CHANGE OF ADDRESS

CLAIMANT'S NAME: MANHATTEN RESOURCES, INC.
ADDRESS: 110 S. Mesa Drive, Suite 1
CITY: Mesa STATE: AZ ZIP: 85210
PHONE: 480-969-0500

Signature: [Handwritten Signature]
To record with the County, one claimant or an agent must sign.

PHOENIX, ARIZONA BLM STATE OFFICE RECEIVED SEP 11 2002

RECEIVED
B.L.M. AZ STATE OFFICE

10/7/02TK
VERIFIED

GOLDEN HILLSIDE: The following Lode Claims are located in the Superstition Mining District, Sections 25, 26, 35 and 36, in Township 2N, Range 8E, in Maricopa County, Arizona.

<u>BLM SERIAL NUMBERS</u>	<u>NAMES OF CLAIMS/SITES</u>	<u>CLAIMANT(S) NAME</u>
AMC 31512	Golden Hillside	Manhattan Resources, Inc.
AMC 31513	Golden Hillside #2	Manhattan Resources, Inc.
AMC 31514	Golden Hillside #3	Manhattan Resources, Inc.
AMC 31515	Golden Hillside #4	Manhattan Resources, Inc.
AMC 31516	Golden Hillside #5	Manhattan Resources, Inc.
AMC 344010	Golden Hillside #6	Manhattan Resources, Inc.
AMC 344011	Golden Hillside #7	Manhattan Resources, Inc.
AMC 344012	Golden Hillside #8	Manhattan Resources, Inc.
AMC 344013	Golden Hillside #9	Manhattan Resources, Inc.
AMC 344014	Golden Hillside #10	Manhattan Resources, Inc.
AMC 344015	Golden Hillside #11	Manhattan Resources, Inc.
AMC 344016	Golden Hillside #12	Manhattan Resources, Inc.
AMC 344017	Golden Hillside #13-A	Manhattan Resources, Inc.
AMC 344018	Golden Hillside #14	Manhattan Resources, Inc.
AMC 344019	Golden Hillside #15	Manhattan Resources, Inc.
AMC 344020	Golden Hillside #16	Manhattan Resources, Inc.
AMC 344021	Golden Hillside #23	Manhattan Resources, Inc.
AMC 344022	Golden Hillside #24	Manhattan Resources, Inc.
AMC 344023	Golden Hillside #25	Manhattan Resources, Inc.

RECEIVED
B.L.M. AZ STATE OFFICE
2002 AUG 29 P 3 12
PHOENIX, ARIZONA

MAINTENANCE FEE PAYMENT

Mining Claim Maintenance Fee Payment of \$100 per claim or site is due on or before September 1, 2002 in lieu of assessment work for the upcoming assessment year beginning September 1 of the year noted above.

BUREAU OF LAND MANAGEMENT
ARIZONA STATE OFFICE
222 NORTH CENTRAL AVENUE
PHOENIX, AZ 85004
602-417-9200
www.az.blm.gov

FOR BLM USE ONLY	
NO. OF CLAIMS: <u>9</u>	X \$100 = \$ <u>900.00</u>
RECEIPT NO.: <u>552208</u>	CHECK NO.: <u>1799</u>
INIT: <u>MC</u>	

BLM SERIAL
NUMBERS

NAME OF CLAIMS/SITES

- 1. AMC See Attached
- 2. AMC _____
- 3. AMC _____
- 4. AMC _____
- 5. AMC _____
- 6. AMC _____
- 7. AMC _____
- 8. AMC _____
- 9. AMC _____
- 10. AMC _____

List additional claims on the reverse side of this form.

CHECK HERE IF THIS IS A CHANGE OF ADDRESS

CLAIMANT'S NAME: MANHATTEN RESOURCES, INC.
ADDRESS: 110 S. Mesa Drive, Suite 1
CITY: Mesa STATE: AZ ZIP: 85210
PHONE: 480-969-0500

Signature: J. Gerald Chittorf
To record with the County, one claimant or an agent must sign.

PHOENIX, ARIZONA
RECEIVED BLM, AZ STATE OFFICE
2002 AUG 28 11:17 AM

DIABLO MINING CLAIMS: The following Lode Claims are located in the Tumacacori Mining District, Sections 5, 6 and 32, in Township 21-S, Range 12-E, of the Gila and Salt River Base, 2nd Meridian, Santa Cruz County, Arizona.

<u>BLM SERIAL NUMBERS</u>	<u>NAMES OF CLAIMS/SITES</u>	<u>CLAIMANT(S) NAME</u>
AMC 351224	Diablo #1	Manhattan Resources, Inc.
AMC 351225	Diablo #2	Manhattan Resources, Inc.
AMC 351226	Diablo #3	Manhattan Resources, Inc.
AMC 351227	Diablo #4	Manhattan Resources, Inc.
AMC 351228	Diablo #5	Manhattan Resources, Inc.
AMC 351229	Diablo #6	Manhattan Resources, Inc.
AMC 351230	Diablo #7	Manhattan Resources, Inc.
AMC 351231	Diablo #8	Manhattan Resources, Inc.
AMC 351232	Diablo #9	Manhattan Resources, Inc.

RECEIVED
B.L.M. AZ STATE OFFICE
2002 AUG 29 P 3:11
PHOENIX, ARIZONA

United States Department of the Interior
Bureau of Land Management
 BUSINESS & SUPPORT SVCS DIV
 222 N CENTRAL AVE
 PHOENIX, AZ 85004 -2203
 Phone: (602) 417-9200

Receipt	
No:	552208

Transaction #: 576927	
Date of Transaction: 08/29/2002	
CUSTOMER:	MANHATTEN RESOURCES INC 110 S MESA DR STE 1 MESA, AZ 85210

LINE #	QTY	DESCRIPTION	REMARKS	UNIT PRICE	TOTAL
1	1.00	LOCATABLE MINERALS / MINING CLAIMS-NOT NEW-UNADJUD, ONE AUTH NO. ONLY / MINING CLAIM MONEY RECEIVED (455) CASES: AMC31512/\$2800.00	MAINT 2003 (28)	- n/a -	2800.00
TOTAL:					\$2,800.00

PAYMENT INFORMATION			
1	AMOUNT:	\$2,800.00	POSTMARKED: N/A
	TYPE:	CHECK	RECEIVED: 08/29/2002
	CHECK NO:	499	
	NAME:	GOLDEN FIDUCIARY GRP BOX 1719 CHANDLER AZ 85244	

REMARKS

This receipt was generated by the automated BLM Collections and Billing System and is a paper representation of a portion of the official electronic record contained therein.

Receipt No. 366863

LEAD FILE #'S _____

Trans No. 385496

AMC 31512, ~~AMC 311023~~

AMC 344023, AMC 351224

AMC Number	Code	Amount
31512-31516	482	500 ⁰⁰
344010-344023	482	1400 ⁰⁰
351224-351232	482	900 ⁰⁰
TOTAL:		\$2800⁰⁰

AMC Number	Code	Amount
TOTAL:		\$

Date of Doc _____

Date of Rec't _____

Amount Rec'd \$2800.00

Amount Earned \$2800.00

Date Entered: 10/25/2001 RE

Date Verified: _____

Sent to Accts: _____

Date Earned: _____

- 480 POL
- 481 NOI
- 482 MAINT
- 396 TRANS
- 635 AMEND

NOTES:

MANHATTEN RESOURCES, INC.
110 SOUTH MESA DRIVE
SUITE 1
MESA, ARIZONA 85210
(480) 969-0500

August 24, 2001

Bureau of Land Management
Arizona State Office
222 North Central Avenue
Phoenix, AZ 85004

RE: Maintenance Fee Payment

Gentlemen:

Please accept our check in the amount of Two Thousand Eight Hundred Dollars (\$2,800.00) for the twenty-eight (28) claims known as the Golden Hillside Claims and Diablo Mining Claims, for the maintenance payment for the year beginning September 1, 2001 to August 31, 2002. The name of the claims, AMC numbers and counties are as follows:

GOLDEN HILLSIDE: The following Lode Claims are located in the Superstition Mining District, Sections 25, 26, 35 and 36, in Township 2N, Range 8E, in Maricopa County, Arizona.

<u>BLM SERIAL NUMBERS</u>	<u>NAMES OF CLAIMS/SITES</u>	<u>CLAIMANT(S) NAME</u>
AMC 31512	Golden Hillside	Manhattan Resources, Inc.
AMC 31513	Golden Hillside #2	Manhattan Resources, Inc.
AMC 31514	Golden Hillside #3	Manhattan Resources, Inc.
AMC 31515	Golden Hillside #4	Manhattan Resources, Inc.
AMC 31516	Golden Hillside #5	Manhattan Resources, Inc.
AMC 344010	Golden Hillside #6	Manhattan Resources, Inc.
AMC 344011	Golden Hillside #7	Manhattan Resources, Inc.
AMC 344012	Golden Hillside #8	Manhattan Resources, Inc.
AMC 344013	Golden Hillside #9	Manhattan Resources, Inc.
AMC 344014	Golden Hillside #10	Manhattan Resources, Inc.
AMC 344015	Golden Hillside #11	Manhattan Resources, Inc.
AMC 344016	Golden Hillside #12	Manhattan Resources, Inc.
AMC 344017	Golden Hillside #13-A	Manhattan Resources, Inc.
AMC 344018	Golden Hillside #14	Manhattan Resources, Inc.
AMC 344019	Golden Hillside #15	Manhattan Resources, Inc.
AMC 344020	Golden Hillside #16	Manhattan Resources, Inc.
AMC 344021	Golden Hillside #23	Manhattan Resources, Inc.
AMC 344022	Golden Hillside #24	Manhattan Resources, Inc.
AMC 344023	Golden Hillside #25	Manhattan Resources, Inc.

RECEIVED
BLM AZ STATE OFFICE
AUG 28 10 18 AM '01
PHOENIX, ARIZONA


ENTERED IN COMPUTER

DIABLO MINING CLAIMS: The following Lode Claims are located in the Tumacacori Mining District, Sections 5, 6 and 32, in Township 21-S, Range 12-E, of the Gila and Salt River Base, 2nd Meridian, Santa Cruz County, Arizona.

<u>BLM SERIAL NUMBERS</u>	<u>NAMES OF CLAIMS/SITES</u>	<u>CLAIMANT(S) NAME</u>
AMC 351224	Diablo #1	Manhattan Resources, Inc.
AMC 351225	Diablo #2	Manhattan Resources, Inc.
AMC 351226	Diablo #3	Manhattan Resources, Inc.
AMC 351227	Diablo #4	Manhattan Resources, Inc.
AMC 351228	Diablo #5	Manhattan Resources, Inc.
AMC 351229	Diablo #6	Manhattan Resources, Inc.
AMC 351230	Diablo #7	Manhattan Resources, Inc.
AMC 351231	Diablo #8	Manhattan Resources, Inc.
AMC 351232	Diablo #9	Manhattan Resources, Inc.

Claimant's name, Manhattan Resources, Inc., 110 S. Mesa Drive, Suite 1, Mesa, Arizona 85210, telephone number 480-969-0500 and facsimile number 480-969-7056.

Sincerely,



T. Gerald Chilton, Jr.

TGC/mm

PHOENIX, ARIZONA

2001 AUG 28 A 11: 18

RECEIVED
BLM AZ STATE OFFICE

ENTERED IN COMPUTER

MAINTENANCE FEE PAYMENT Sept. 1, 2001 to 8/31/02

\$100.00 MAINTENANCE FEE PAYMENT DUE ON OR BEFORE AUGUST 31, 19__
 IN LIEU OF ASSESSMENT WORK FOR THE UPCOMING ASSESSMENT
 YEAR BEGINNING SEPTEMBER 1 OF THE YEAR NOTED ABOVE.

BUREAU OF LAND MANAGEMENT
 ARIZONA STATE OFFICE
 222 NORTH CENTRAL AVENUE
 PHOENIX, AZ 85004-2003

COUNT: 19 \$ 100.00 INT: 12
 FOR OFFICIAL USE ONLY

THE CLAIMS ARE SITUATED IN Maricopa COUNTY, ARIZONA.

BLM SERIAL NUMBERS NAMES OF CLAIMS OR SITES
 A MC 31512 THRU A MC 344023 Golden Hillside #1 - Golden Hillside #25
 COUNTY BOOK/DOCKET _____, PAGE(S) OR FEE NO(S) _____
 A MC _____ THRU A MC _____
 COUNTY BOOK/DOCKET _____, PAGE(S) OR FEE NO(S) _____

(OR) IF NOT CONSECUTIVE NUMBERS LIST SEPARATELY BELOW:

BLM SERIAL NUMBERS	NAME OF CLAIMS/SITES	COUNTY BOOK/DOCKET & PAGE OR FEE NUMBER
A MC <u>See Attached</u>	_____	_____
A MC _____	_____	_____
A MC _____	_____	_____
A MC _____	_____	_____
A MC _____	_____	_____
A MC _____	_____	_____
A MC _____	_____	_____
A MC _____	_____	_____
A MC _____	_____	_____
A MC _____	_____	_____
A MC _____	_____	_____
A MC _____	_____	_____
A MC _____	_____	_____

CLAIMANT'S NAME: MANHATTEN RESOURCES, INC.

ADDRESS: 110 S. Mesa Drive, Suite 1 CITY: Mesa STATE: AZ

CHECK HERE IF THIS IS A CHANGE OF ADDRESS PHONE: (480) 969-0500 ZIP: 85210

SIGNATURE: [Signature]
 TO RECORD WITH THE COUNTY, ONE CLAIMANT OR THE AGENT MUST SIGN

LIST ALL ADDITIONAL OWNERS ON REVERSE SIDE OF THIS FORM

FOR OFFICIAL USE ONLY
 ENTERED INTO COMPUTER: 10/25/2001 Re
 DATE INITIALS VERIFIED

RECEIVED
 B.L.M. STATE OFFICE
 TIME STAMP
 2001 AUG 29 11:18
 PHOENIX, ARIZONA

MAINTENANCE FEE PAYMENT Sept. 1, 2001 to 8/31/02

\$100.00 MAINTENANCE FEE PAYMENT DUE ON OR BEFORE AUGUST 31, 19
 IN LIEU OF ASSESSMENT WORK FOR THE UPCOMING ASSESSMENT
 YEAR BEGINNING SEPTEMBER 1 OF THE YEAR NOTED ABOVE.

BUREAU OF LAND MANAGEMENT
 ARIZONA STATE OFFICE
 222 NORTH CENTRAL AVENUE
 PHOENIX, AZ 85004-2003

COUNT: 9 \$ 900.00 INT: M
 FOR OFFICIAL USE ONLY

THE CLAIMS ARE SITUATED IN Santa Cruz COUNTY, ARIZONA.

BLM SERIAL NUMBERS	NAMES OF CLAIMS OR SITES
A MC <u>351224</u> THRU A MC <u>351232</u>	<u>Diablo #1 - Diablo #9</u>
COUNTY BOOK/DOCKET _____,	PAGE(S) OR FEE NO(S) _____
A MC _____ THRU A MC _____	_____
COUNTY BOOK/DOCKET _____,	PAGE(S) OR FEE NO(S) _____

(OR) IF NOT CONSECUTIVE NUMBERS LIST SEPARATELY BELOW:

BLM SERIAL NUMBERS	NAME OF CLAIMS/SITES	COUNTY BOOK/DOCKET & PAGE OR FEE NUMBER
A MC <u>SEE ATTACHED</u>	_____	_____
A MC _____	_____	_____
A MC _____	_____	_____
A MC _____	_____	_____
A MC _____	_____	_____
A MC _____	_____	_____
A MC _____	_____	_____
A MC _____	_____	_____
A MC _____	_____	_____
A MC _____	_____	_____
A MC _____	_____	_____
A MC _____	_____	_____
A MC _____	_____	_____

CLAIMANT'S NAME: MANHATTEN RESOURCES, INC.

ADDRESS: 110 S. Mesa Drive, Suite 1 CITY: Mesa STATE: AZ

CHECK HERE IF THIS IS A CHANGE OF ADDRESS PHONE: (480) 969-0500 ZIP: 85210

SIGNATURE: [Signature]
 TO RECORD WITH THE COUNTY, ONE CLAIMANT OR THE AGENT MUST SIGN.

LIST ALL ADDITIONAL OWNERS ON REVERSE SIDE OF THIS FORM

RECEIVED
 BLM ARIZONA STATE OFFICE
 TIME STAMP
 01:11 PM 07 NOV 2001

FOR OFFICIAL USE ONLY

ENTERED INTO COMPUTER: 10/25/2001 RE
 DATE INITIALS VERIFIED

United States Department of the Interior
Bureau of Land Management
 BUSINESS & SUPPORT SVCS DIV
 222 N CENTRAL AVE
 PHOENIX, AZ 85004 -2203
 Phone: (602) 417-9200

Receipt	
No:	366863

Transaction #: 385496
Date of Transaction: 08/28/2001

CUSTOMER: MANHATTEN RESOURCES, INC
 110 S. MESA DRIVE, SUITE 1
 MESA, AZ 85210

LINE #	QTY	COMMODITY / SUBJECT / ACTION / PRODUCT	REMARKS	UNIT PRICE	TOTAL
1	1.00	LOCATABLE MINERALS / MINING CLAIMS-NOT NEW-UNADJUD, ONE AUTH NO. ONLY / MINING CLAIM MONEY RECEIVED (455)	MAINT FEES 2002 (28)	- n/a -	\$2,800.00
TOTAL:					\$2,800.00

PAYMENT INFORMATION			
1	AMOUNT:	\$2,800.00	POSTMARKED: N/A
	TYPE:	CHECK	RECEIVED: 08/28/2001
	CHECK NO:	398	
	NAME:	MANHATTEN RESOURCES, INC 110 S. MESA DRIVE, SUITE 1 MESA AZ 85210	

REMARKS

CASE SERIAL NUMBER INFORMATION		
TRNS #	LINE #	CASES
385496	1	AMC31512/\$2800.00

This receipt was generated by the automated BLM Collections and Billings System and is a paper representation of a portion of the official electronic record contained therein.

MANHATTEN RESOURCES, INC.
110 SOUTH MESA DRIVE
SUITE 1
MESA, ARIZONA 85210
(480) 969-0500

August 29, 2000

Bureau of Land Management
 Arizona State Office
 222 North Central Avenue
 Phoenix, AZ 85004

RECEIVED
 BLM, ARIZONA STATE OFFICE
 2000 AUG 31 A 11:06
 PHOENIX, ARIZONA

RE: Maintenance Fee Payment

Gentlemen:

Please accept our check in the amount of Two Thousand Eight Hundred Dollars (\$2,800.00) for the twenty-eight (28) claims known as the Golden Hillside Claims and Diablo Mining Claims, for the maintenance payment for the year beginning September 1, 2000 to August 31, 2001. The name of the claims, AMC numbers and counties are as follows:

GOLDEN HILLSIDE: The following Lode Claims are located in the Superstition Mining District, Sections 25, 26, 35 and 36, in Township 2N, Range 8E, in Maricopa County, Arizona.

<u>BLM SERIAL NUMBERS</u>	<u>NAMES OF CLAIMS/SITES</u>	<u>CLAIMANT(S) NAME</u>
AMC 31512	Golden Hillside	Manhattan Resources, Inc.
AMC 34413 <i>31513</i>	Golden Hillside #2	Manhattan Resources, Inc.
AMC 34414 <i>31514</i>	Golden Hillside #3	Manhattan Resources, Inc.
AMC 34415 <i>31515</i>	Golden Hillside #4	Manhattan Resources, Inc.
AMC 34416 <i>31514</i>	Golden Hillside #5	Manhattan Resources, Inc.
AMC 344010	Golden Hillside #6	Manhattan Resources, Inc.
AMC 344011	Golden Hillside #7	Manhattan Resources, Inc.
AMC 344012	Golden Hillside #8	Manhattan Resources, Inc.
AMC 344013	Golden Hillside #9	Manhattan Resources, Inc.
AMC 344014	Golden Hillside #10	Manhattan Resources, Inc.
AMC 344015	Golden Hillside #11	Manhattan Resources, Inc.
AMC 344016	Golden Hillside #12	Manhattan Resources, Inc.
AMC 344017	Golden Hillside #13-A	Manhattan Resources, Inc.
AMC 344018	Golden Hillside #14	Manhattan Resources, Inc.
AMC 344019	Golden Hillside #15	Manhattan Resources, Inc.
AMC 344020	Golden Hillside #16	Manhattan Resources, Inc.
AMC 344021	Golden Hillside #23	Manhattan Resources, Inc.
AMC 344022	Golden Hillside #24	Manhattan Resources, Inc.
AMC 344023	Golden Hillside #25	Manhattan Resources, Inc.


9-10-00
ENTERED IN COMPLIANCE
9-20-00

DIABLO MINING CLAIMS: The following Lode Claims are located in the Tumacacori Mining District, Sections 5, 6 and 32, in Township 21-S, Range 12-E, of the Gila and Salt River Base, 2nd Meridian, Santa Cruz County, Arizona.

<u>BLM SERIAL NUMBERS</u>	<u>NAMES OF CLAIMS/SITES</u>	<u>CLAIMANT(S) NAME</u>
AMC-320074 351224	Diablo #1	Manhattan Resources, Inc.
AMC-320075 351225	Diablo #2	Manhattan Resources, Inc.
AMC-320076 351226	Diablo #3	Manhattan Resources, Inc.
AMC-320077 351227	Diablo #4	Manhattan Resources, Inc.
AMC-320078 351228	Diablo #5	Manhattan Resources, Inc.
AMC-320079 351229	Diablo #6	Manhattan Resources, Inc.
AMC-320080 351230	Diablo #7	Manhattan Resources, Inc.
AMC-320081 351231	Diablo #8	Manhattan Resources, Inc.
AMC-320082 351232	Diablo #9	Manhattan Resources, Inc.

Claimant's name, Manhattan Resources, Inc., 110 S. Mesa Drive, Suite 1, Mesa, Arizona 85210, telephone number 480-969-0500 and facsimile number 480-969-7056.

Sincerely,



T. Gerald Chilton, Jr.

TGC/mm

PHOENIX, ARIZONA

2000 AUG 31 A 11:06

RECEIVED
BLM STATE OFFICE

10/19/00
ENTERED IN COMPUTER
So 9/4/00

MAINTENANCE FEE PAYMENT Sept. 01, 2000 to Aug. 31, 2001

**\$100.00 MAINTENANCE FEE PAYMENT DUE ON OR BEFORE AUGUST 31, 19__
IN LIEU OF ASSESSMENT WORK FOR THE UPCOMING ASSESSMENT
YEAR BEGINNING SEPTEMBER 1 OF THE YEAR NOTED ABOVE.**

BUREAU OF LAND MANAGEMENT
ARIZONA STATE OFFICE
222 NORTH CENTRAL AVENUE
PHOENIX, AZ 85004-2003

COUNT: 28 \$ 2800. INT: EC
FOR OFFICIAL USE ONLY

THE CLAIMS ARE SITUATED IN Santa Cruz COUNTY, ARIZONA.

BLM SERIAL NUMBERS 351224 NAMES OF CLAIMS OR SITES
A MC 320074 THRU A MC 320082 Diablo #1-Diablo #9
COUNTY BOOK/DOCKET _____, PAGE(S) OR FEE NO(S) _____
A MC _____ THRU A MC _____
COUNTY BOOK/DOCKET _____, PAGE(S) OR FEE NO(S) _____

(OR) IF NOT CONSECUTIVE NUMBERS LIST SEPARATELY BELOW:

BLM SERIAL NUMBERS	NAME OF CLAIMS/SITES	COUNTY BOOK/DOCKET & PAGE OR FEE NUMBER
A MC <u>SEE ATTACHED</u>		
A MC _____		
A MC _____		
A MC _____		
A MC _____		
A MC _____		
A MC _____		
A MC _____		
A MC _____		
A MC _____		
A MC _____		
A MC _____		
A MC _____		
A MC _____		
A MC _____		

CLAIMANT'S NAME: MANHATTEN RESOURCES, INC.
ADDRESS: 110 S. Mesa Dr., #1 CITY: Mesa STATE: ARIZONA
PHONE: 480 969-0500 ZIP: 85210

CHECK HERE IF THIS IS A CHANGE OF ADDRESS
SIGNATURE: [Signature]
TO RECORD WITH THE COUNTY, ONE CLAIMANT OR THE AGENT MUST SIGN

2000 AUG 31 11:06 AM
RECEIVED
BLM ARIZONA STATE OFFICE

LIST ALL ADDITIONAL OWNERS ON REVERSE SIDE OF THIS FORM
FOR OFFICIAL USE ONLY
ENTERED INTO COMPUTER: [Signature] [Signature] 10/19/00
DATE INITIALS VERIFIED

43 CFR 3833.0-5(e) (August 30, 1994) REQUIRES THAT THE NAMES OF ALL OF THE OWNERS AND THEIR CURRENT ADDRESSES SHALL BE IDENTIFIED ON ALL INSTRUMENTS REQUIRED TO BE RECORDED OR FILED BY THE REGULATIONS, 43 CFR SUBPART 3833.

CLAIMANT'S NAME: _____
ADDRESS: _____ CITY: _____ STATE: _____
 CHECK HERE IF THIS PHONE: () ZIP: _____ IS
CHANGE OF ADDRESS

CLAIMANT'S NAME: _____
ADDRESS: _____ CITY: _____ STATE: _____
 CHECK HERE IF THIS PHONE: () ZIP: _____ IS
CHANGE OF ADDRESS

CLAIMANT'S NAME: _____
ADDRESS: _____ CITY: _____ STATE: _____
 CHECK HERE IF THIS PHONE: () ZIP: _____ IS
CHANGE OF ADDRESS

CLAIMANT'S NAME: _____
ADDRESS: _____ CITY: _____ STATE: _____
 CHECK HERE IF THIS PHONE: () ZIP: _____ IS
CHANGE OF ADDRESS

CLAIMANT'S NAME: _____
ADDRESS: _____ CITY: _____ STATE: _____
 CHECK HERE IF THIS PHONE: () ZIP: _____ IS
CHANGE OF ADDRESS

CLAIMANT'S NAME: _____
ADDRESS: _____ CITY: _____ STATE: _____
 CHECK HERE IF THIS PHONE: () ZIP: _____ IS
CHANGE OF ADDRESS

CLAIMANT'S NAME: _____
ADDRESS: _____ CITY: _____ STATE: _____
 CHECK HERE IF THIS PHONE: () ZIP: _____ IS
CHANGE OF ADDRESS

CLAIMANT'S NAME: _____
ADDRESS: _____ CITY: _____ STATE: _____
 CHECK HERE IF THIS PHONE: () ZIP: _____ IS
CHANGE OF ADDRESS

RECEIVED
B.L.M. STATE OFFICE
2000 AUG 31 A 11:06
PHOENIX, ARIZONA

United States Department of the Interior
Bureau of Land Management
 BUSINESS & SUPPORT SVCS DIV
 222 N CENTRAL AVE
 PHOENIX, AZ 85004 -2203
 Phone: (602) 417-9200

Receipt	
No:	181057

Transaction #: 194354
Date of Transaction: 08/31/2000

LINE #	QTY	COMMODITY / SUBJECT / ACTION / PRODUCT	REMARKS	UNIT PRICE	TOTAL
1	1	LOCATABLE MINERALS / MINING CLAIMS-ACCOUNTS/UNADJUDICATED / MINING CLAIM MONEY RECEIVED (455)	MAINT 2001 (28)	- n/a -	\$2,800.00
TOTAL:					\$2,800.00

PAYMENT INFORMATION			
1	AMOUNT:	\$2,800.00	POSTMARKED: N/A
	TYPE:	CHECK	RECEIVED: 08/31/2000
	CHECK NO:	309	
	NAME:	MANHATTAN RESOURECS, INC. 110 S. MESA DR. #1 MESA AZ 85210	

REMARKS

CASE SERIAL NUMBER INFORMATION		
TRNS #	LINE #	CASES
194354	1	AMC31512

This receipt was generated by the automated BLM Collections and Billings System and is a paper representation of a portion of the official electronic record contained therein.

MANHATTAN RESOURCES, INC.
1256 W. Chandler Blvd. Suite #29
Chandler, Arizona 85224
August 27, 1999

31512
344010
320074
50

TO: BUREAU OF LAND MANAGEMENT
ARIZONA STATE OFFICE
222 N. Central Avenue
Phoenix, Arizona 85004

28 claims = \$2,800.00

Gentlemen:

RE: MAINTENANCE FEE PAYMENT: Please accept our checks in the amount of Two Thousand-Eight-Hundred Dollars (\$2,800.00) for the twenty (28) Claims known as the Golden Hillside Claims and Diablo Mining Claims, for the maintenance payment for the year beginning September 1, 1999 to August 31, 2000 ~~1999~~, and the name of the Claims, AMC Numbers and Counties are as follows:

THE CLAIMS ARE SITUATED IN MARICOPA COUNTY, ARIZONA.

BLM SERIAL NUMBERS	NAMES OF CLAIMS/SITES	CLAIMANT/S NAME
AMC 31512	GOLDEN HILLSIDE	MANHATTAN RESOURCES, INC.
AMC 34413	GOLDEN HILLSIDE #2	MANHATTAN RESOURCES, INC.
AMC 34414	GOLDEN HILLSIDE #3	MANHATTAN RESOURCES, INC.
AMC 34415	GOLDEN HILLSIDE #4	MANHATTAN RESOURCES, INC.
AMC 34416	GOLDEN HILLSIDE #5	MANHATTAN RESOURCES, INC.
AMC 344010	GOLDEN HILLSIDE #6	MANHATTAN RESOURCES, INC.
AMC 344011	GOLDEN HILLSIDE #7	MANHATTAN RESOURCES, INC.
AMC 344012	GOLDEN HILLSIDE #8	MANHATTAN RESOURCES, INC.
AMC 344013	GOLDEN HILLSIDE #9	MANHATTAN RESOURCES, INC.
AMC 344014	GOLDEN HILLSIDE #10	MANHATTAN RESOURCES, INC.
AMC 344015	GOLDEN HILLSIDE #11	MANHATTAN RESOURCES, INC.
AMC 344016	GOLDEN HILLSIDE #12	MANHATTAN RESOURCES, INC.
AMC 344017	GOLDEN HILLSIDE #13-A	MANHATTAN RESOURCES, INC.
AMC 344018	GOLDEN HILLSIDE #14	MANHATTAN RESOURCES, INC.
AMC 344019	GOLDEN HILLSIDE #15	MANHATTAN RESOURCES, INC.
AMC 344020	GOLDEN HILLSIDE #16	MANHATTAN RESOURCES, INC.
AMC 344021	GOLDEN HILLSIDE #23	MANHATTAN RESOURCES, INC.
AMC 344022	GOLDEN HILLSIDE #24	MANHATTAN RESOURCES, INC.
AMC 344023	GOLDEN HILLSIDE #25	MANHATTAN RESOURCES, INC.

AMC
31513
31514
31515
31516

The above mentioned Lode Claims are located in the Superstition Mining District, Sections: 25,26,35 and 36, in Township 2N, Range 8E., in Maricopa County, Arizona.

DIABLO MINING CLAIMS: THE CLAIMS ARE SITUATED IN MARICOPA COUNTY, ARIZONA

BLM SERIAL NUMBERS	NAMES OF CLAIMS/SITES	CLAIMANT/S NAME
AMC 320074	DIABLO #1	MANHATTAN RESOURCES, INC.
AMC 320075	DIABLO #2	MANHATTAN RESOURCES, INC.
AMC 320076	DIABLO #3	MANHATTAN RESOURCES, INC.
AMC 320077	DIABLO #4	MANHATTAN RESOURCES, INC.
AMC 320078	DIABLO #5	MANHATTAN RESOURCES, INC.
AMC 320079	DIABLO #6	MANHATTAN RESOURCES, INC.
AMC 320080	DIABLO #7	MANHATTAN RESOURCES, INC.
AMC 320081	DIABLO #8	MANHATTAN RESOURCES, INC.
AMC 320082	DIABLO #9	MANHATTAN RESOURCES, INC.

AMC 351224
351225
351226
351227
351228
351229
351230
351231
351232

RECEIVED
BLM ARIZONA STATE OFFICE
1999 AUG 31 A 11: 11
PHOENIX, ARIZONA

The above mentioned Lode Claims are located in the TUMACACOP! MINING DISTRICT, Sections: 5,6 and 32, in Township 21-S, Range 12-E, of the Gila & Salt River Base, 2nd Meridian, Santa Cruz County, Arizona. CLAIMANT'S NAME: MANHATTAN RESOURCES, INC., ADDRESS: 1256 W. Chandler Blvd. Suite #29, CITY: Chandler, STATE: Arizona ZIP: 85224; PHONE NO's: 602 897-9645 or 602 963-3645

Sincerely,

MANHATTAN RESOURCES, INC.

Jack L. Davis,
President

Called Davis
5/19/00
re serial numbers
MAY

ENTERED IN COMPUTER

10/20/99
JC

CLAIM INDEX

<u>SERIAL NUMBER</u>	<u>CLAIM NAME</u>	<u>CLAIMANT'S NAME</u>
AMC 31512	GOLDEN HILLSIDE	MANHATTAN RESOURCES, INC.
AMC 34413	GOLDEN HILLSIDE #2	MANHATTAN RESOURCES, INC.
AMC 34414	GOLDEN HILLSIDE #3	MANHATTAN RESOURCES, INC.
AMC 34415	GOLDEN HILLSIDE #4	MANHATTAN RESOURCES, INC.
AMC 34416	GOLDEN HILLSIDE #5	MANHATTAN RESOURCES, INC.
AMC 344010	GOLDEN HILLSIDE #6	MANHATTAN RESOURCES, INC.
AMC 344011	GOLDEN HILLSIDE #7	MANHATTAN RESOURCES, INC.
AMC 344012	GOLDEN HILLSIDE #8	MANHATTAN RESOURCES, INC.
AMC 344013	GOLDEN HILLSIDE #9	MANHATTAN RESOURCES, INC.
AMC 344014	GOLDEN HILLSIDE #10	MANHATTAN RESOURCES, INC.
AMC 344015	GOLDEN HILLSIDE #11	MANHATTAN RESOURCES, INC.
AMC 344016	GOLDEN HILLSIDE #12	MANHATTAN RESOURCES, INC.
AMC 344017	GOLDEN HILLSIDE #13-A	MANHATTAN RESOURCES, INC.
AMC 344018	GOLDEN HILLSIDE #14	MANHATTAN RESOURCES, INC.
AMC 344019	GOLDEN HILLSIDE #15	MANHATTAN RESOURCES, INC.
AMC 344020	GOLDEN HILLSIDE #16	MANHATTAN RESOURCES, INC.
AMC 344021	GOLDEN HILLSIDE #23	MANHATTAN RESOURCES, INC.
AMC 344022	GOLDEN HILLSIDE #24	MANHATTAN RESOURCES, INC.
AMC 344023	GOLDEN HILLSIDE #25	MANHATTAN RESOURCES, INC.

<u>SERIAL NUMBER</u>	<u>CLAIM NAME</u>	<u>CLAIMANT'S NAME</u>
AMC 320074	DIABLO #1	MANHATTAN RESOURCES, INC.
AMC 320075	DIABLO #2	MANHATTAN RESOURCES, INC.
AMC 320076	DIABLO #3	MANHATTAN RESOURCES, INC.
AMC 320077	DIABLO #4	MANHATTAN RESOURCES, INC.
AMC 320078	DIABLO #5	MANHATTAN RESOURCES, INC.
AMC 320079	DIABLO #6	MANHATTAN RESOURCES, INC.
AMC 320080	DIABLO #7	MANHATTAN RESOURCES, INC.
AMC 320081	DIABLO #8	MANHATTAN RESOURCES, INC.
AMC 320082	DIABLO #9	MANHATTAN RESOURCES, INC.

RECEIVED
 B.L.M. AZ STATE OFFICE
 1999 AUG 31 A 11: 11
 PHOENIX, ARIZONA

MANHATTAN RESOURCES, INC.
 1256 W. Chandler Blvd. Suite #29
 Chandler, Arizona 85224

UNITED STATES
DEPARTMENT OF THE INTERIOR
BUREAU OF LAND MANAGEMENT

RECEIPT AND ACCOUNTING ADVICE

NO. 2348120 04

TC/AZ 08/31/99

Subject: CLAIM MAINTENANCE FEE 2000 - 28

2 51 13

2,800.00 ✓

Applicant:
MANHATTAN RESOURCES INC
1256 W CHANDER BLVD STE 29
CHANDLER AZ 85224

Remitter: TRANSAMERI LEASING & INVESTMENTS - 1001
\$1,400.00/618 244-3318
GOLDEN FIDUCIARY GRP - 205
\$1,400.00

Assignor:

LEASE MANAGEMENT DATA NEW UPDATE PAYMENT

ORIGINAL SERIAL NO.	ASG.	TYPE	ST.	CTY.	FUND SYMBOL	ACRES/UNITS	RATE
AMC 31512, ET AL							

AMOUNT	ANV. DATE	EXP. DATE	BILL CYC.	S/C	DISTRICT	NEXT BILL	MISC. DATA	U of M	ACTUAL UNITS

ASSIGNMENT SERIAL NO.	ASG.	TYPE	ST.	CTY.	FUND SYMBOL	ACRES/UNITS	RATE

AMOUNT	ANV. DATE	EXP. DATE	BILL CYC.	S/C	DISTRICT	NEXT BILL	MISC. DATA	U of M	ACTUAL UNITS

APPLY REMITTANCE

ACTION	FUND SYMBOL	CTY.	AMOUNT
FILING FEE			
RENTAL			
UNEARNED			
REFUND			
TOTAL			
AMOUNT DUE			

Remarks:

BY: _____ DATE: _____

Lease in Escrow?
 KGS?
 Auto Escalates?
 Auto Renew?

Of Interest?
 Operating Rights?
 Operator
 Bond Filed?

FOR MMS USE ONLY

BILLEE		FOREST REFUGE
NUMBER		
OCS SECTION		
CODE		

344012
31512

MANHATTAN RESOURCES, INC.
1256 W. Chandler Blvd. Suite #29
Chandler, Arizona 85224

August 25, 1998

TO: BUREAU OF LAND MANAGEMENT
ARIZONA STATE OFFICE
222 N. Central Avenue
Phoenix, Arizona 85004

RE: MAINTENANCE FEE PAYMENT

Gentlemen:

Please accept this check in the amount of One Thousand Dollars (\$1,000.00) for the ten (10) Claims known as the Golden Hillside Claims, for the maintenance payment for the year beginning September 1, 1998 to August 31, 1999, and the name of the Claims, AMC Numbers and County are as follows:

THE CLAIMS ARE SITUATED IN MARICOPA COUNTY, ARIZONA.

BLM SERIAL NUMBERS NAMES OF CLAIMS/SITES CLAIMANT/S NAME

AMC 31513	GOLDEN HILLSIDE #2	MANHATTAN RESOURCES, INC.
AMC 344015	GOLDEN HILLSIDE #11	MANHATTAN RESOURCES, INC.
AMC 344016	GOLDEN HILLSIDE #12	MANHATTAN RESOURCES, INC.
AMC 344017	GOLDEN HILLSIDE #13-A	MANHATTAN RESOURCES, INC.
AMC 344018	GOLDEN HILLSIDE #14	MANHATTAN RESOURCES, INC.
AMC 344019	GOLDEN HILLSIDE #15	MANHATTAN RESOURCES, INC.
AMC 344020	GOLDEN HILLSIDE #16	MANHATTAN RESOURCES, INC.
AMC 344021	GOLDEN HILLSIDE #23	MANHATTAN RESOURCES, INC.
AMC 344022	GOLDEN HILLSIDE #24	MANHATTAN RESOURCES, INC.
AMC 344023	GOLDEN HILLSIDE #25	MANHATTAN RESOURCES, INC.

The above mentioned Lode Claims are located in the Superstition Mining District, Sections: 25,26,35 and 36, in Township 2N, Range 8E, in Maricopa County, Arizona.

CLAIMANT'S NAME: MANHATTAN RESOURCES, INC.
ADDRESS: 1256 W. Chandler Blvd. Suite #29
CITY: Chandler, STATE: Arizona ZIP: 85224
PHONE NO's: 602 897-9645 or 602 963-3645

PHOENIX, ARIZONA

Sincerely,

MANHATTAN RESOURCES, INC.

Jack L. Davis,
President

1998 AUG 27 10 49 AM

RECEIVED
BLM STATE OFFICE

ENTERED IN COMPUTER

8/27/98

VERIFIED

AUG 31 1998

\$100.00 = \$1000.00

JES.
10

TATES
DEPARTMENT OF THE INTERIOR
BUREAU OF LAND MANAGEMENT

RECEIPT AND ACCOUNTING ADVICE

NO. 2389724

ST/AZ 08/27/98

Subject: CLAIM MAINTENANCE FEE 1999 (100)

1 36 13

1,000.00 ✓

Applicant:

MANHATTAN RESOURCES INC
1256 W CHANDLER AVENUE #39
CHANDLER, AZ 85004

Remitter: SAM - CASH

Assignor:

LEASE MANAGEMENT DATA									
<input type="checkbox"/> NEW <input type="checkbox"/> UPDATE <input type="checkbox"/> PAYMENT									
ORIGINAL SERIAL NO.	ASG.	TYPE	ST.	CTY.	FUND SYMBOL			ACRES/UNITS	RATE
GMC 51513 ET AL									
AMOUNT	ANV. DATE	EXP. DATE	BILL CYC.	S/C	DISTRICT	NEXT BILL	MISC. DATA	U of M	ACTUAL UNITS
ASSIGNMENT SERIAL NO.	ASG.	TYPE	ST.	CTY.	FUND SYMBOL			ACRES/UNITS	RATE
AMOUNT	ANV. DATE	EXP. DATE	BILL CYC.	S/C	DISTRICT	NEXT BILL	MISC. DATA	U of M	ACTUAL UNITS

APPLY REMITTANCE

ACTION	FUND SYMBOL	CTY.	AMOUNT
FILING FEE			
RENTAL			
UNEARNED			
REFUND			
TOTAL			
AMOUNT DUE			

Remarks:

BY: _____ DATE: _____

- Lease in Escrow?
- KGS? Of Interest?
- Auto Escalates? Operating Rights?
- Auto Renew? Operator
- Bond Filed?

FOR MMS USE ONLY	
BILLEE NUMBER	FOREST REFUGE
OCS SECTION CODE	

31512
344010

MANHATTAN RESOURCES, INC.
1256 W. Chandler Blvd. Suite #29
Chandler, Arizona 85224

August 25, 1998

BUREAU OF LAND MANAGEMENT
ARIZONA STATE OFFICE
222 N. Central Avenue
Phoenix, Arizona 85004

RE: MAINTENANCE FEE PAYMENT

9 x \$100.00 = \$900.00
TES

Gentlemen:

Please accept this check in the amount of Nine Hundred Dollars (\$900.00) for the nine (9) Claims known as the Golden Hillside Claims, for the maintenance payment for the year beginning September 1, 1998 to August 31, 1999, and the name of the Claims, AMC Numbers and County are as follows:

THE CLAIMS ARE SITUATED IN MARICOPA COUNTY, ARIZONA.

BLM SERIAL NUMBERS	NAMES OF CLAIMS/SITES	CLAIMANT/S NAME
AMC 31512	GOLDEN HILLSIDE #2	MANHATTAN RESOURCES, INC.
AMC 31514	GOLDEN HILLSIDE #3	MANHATTAN RESOURCES, INC.
AMC 31515	GOLDEN HILLSIDE #4	MANHATTAN RESOURCES, INC.
AMC 31516	GOLDEN HILLSIDE #5	MANHATTAN RESOURCES, INC.
AMC 344010	GOLDEN HILLSIDE #6	MANHATTAN RESOURCES, INC.
AMC 344011	GOLDEN HILLSIDE #7	MANHATTAN RESOURCES, INC.
AMC 344012	GOLDEN HILLSIDE #8	MANHATTAN RESOURCES, INC.
AMC 344013	GOLDEN HILLSIDE #9	MANHATTAN RESOURCES, INC.
AMC 344014	GOLDEN HILLSIDE #10	MANHATTAN RESOURCES, INC.

CLAIMANT'S NAME: MANHATTAN RESOURCES, INC.
ADDRESS: 1256 W. Chandler Blvd. Suite #29
CITY: Chandler, STATE: Arizona ZIP: 85224
PHONE NO's: 602 897-9645 or 602 963-3645

The above mentioned Lode Claims are located in the Superstition Mining District, Sections: 25,26,35 and 36, in Township 2N, Range 8E, in Maricopa County, Arizona.

Sincerely,

MANHATTAN RESOURCES, INC.

Louis E. McMahan
Secretary

PHOENIX ARIZONA
1998 AUG 25 P 1:02
RECEIVED
BLM ARIZONA STATE OFFICE

ENTERED IN COMPUTER
SB 8/26/98

VERIFIED

AUG 31 1998

DEPARTMENT OF THE INTERIOR
BUREAU OF LAND MANAGEMENT

RECEIPT AND ACCOUNTING ADVICE

NO. 2389627 04

TC/AZ

08/25/98

Subject: CLAIM MAINTENANCE FEE 1999 - 9

2 37 13

900.00 ✓

Applicant:

MANHATTAN RESOURCES INC
1256 W CHANDLER BLVD STE 29
CHANDLER AZ 85224

CK 3020

Remitter: 897-9645

Assignor:

LEASE MANAGEMENT DATA NEW UPDATE PAYMENT

ORIGINAL SERIAL NO.	ASG.	TYPE	ST.	CTY.	FUND SYMBOL	ACRES/UNITS	RATE
AMC 31512, ET AL							

AMOUNT	ANV. DATE	EXP. DATE	BILL CYC.	S/C	DISTRICT	NEXT BILL	MISC. DATA	U of M	ACTUAL UNITS

ASSIGNMENT SERIAL NO.	ASG.	TYPE	ST.	CTY.	FUND SYMBOL	ACRES/UNITS	RATE

AMOUNT	ANV. DATE	EXP. DATE	BILL CYC.	S/C	DISTRICT	NEXT BILL	MISC. DATA	U of M	ACTUAL UNITS

APPLY REMITTANCE

ACTION	FUND SYMBOL	CTY.	AMOUNT
FILING FEE			
RENTAL			
UNEARNED			
REFUND			
TOTAL			
AMOUNT DUE			

Remarks:

BY:

DATE:

- Lease in Escrow?
- KGS?
- Auto Escalates?
- Auto Renew?

- Of Interest?
- Operating Rights?
- Operator
- Bond Filed?

FOR MMS USE ONLY

BILLEE NUMBER	FOREST REFUGE
OCS SECTION CODE	

UNITED STATES
DEPARTMENT OF THE INTERIOR
BUREAU OF LAND MANAGEMENT

RECEIPT AND ACCOUNTING ADVICE

NO. 2389627 94

TO/AZ

08/25/98

Subject CLAIM MAINTENANCE FEE 1999 - 9

0 37 13

900.00

Applicant

MANHATTAN RESOURCES INC
1256 W CHANDLER BLVD STE 29
CHANDLER AZ 85224

OK 3030
Remitter: 957-9645

Assignor

SERIAL NO.
AH 11512, ET AL

REFER TO THE ABOVE CASE SERIAL NUMBER IN ALL CORRESPONDENCE. PLEASE INFORM THIS OFFICE OF ANY CHANGE IN ADDRESS.

NOTE: This notice is a receipt for monies paid the United States. If these monies are for required fees in connection with your application to lease, purchase, enter, or otherwise acquire an interest in public lands or resources, this receipt is not an authorization to utilize the land applied for and it does not convey any right, title, or interest in the land for which application is made.

MANHATTAN RESOURCES, INC.
1256 W. Chandler Blvd. Suite #29
Chandler, Arizona 85224

RECEIVED
B.L.M. STATE OFFICE

1998 AUG 27 A 10: 09

August 25. 1998

PHOENIX, ARIZONA

BUREAU OF LAND MANAGEMENT
ARIZONA STATE OFFICE
222 N. Central Avenue
Phoenix, Arizona 85004

RE: MAINTENANCE FEE PAYMENT

9 x \$100.⁰⁰ = \$900.⁰⁰
TEB

Gentlemen:

Please accept this check in the amount of Nine Hundred Dollars (\$900.00) for the nine (9) Claims known as the Golden Hillside Claims, for the maintenance payment for the year beginning September 1, 1998 to August 31, 1999, and the name of the Claims, AMC Numbers and County are as follows:

THE CLAIMS ARE SITUATED IN MARICOPA COUNTY, ARIZONA.

BLM SERIAL NUMBERS	NAMES OF CLAIMS/SITES	CLAIMANT/S NAME
AMC 31512	GOLDEN HILLSIDE #2	MANHATTAN RESOURCES, INC.
AMC 31514	GOLDEN HILLSIDE #3	MANHATTAN RESOURCES, INC.
AMC 31515	GOLDEN HILLSIDE #4	MANHATTAN RESOURCES, INC.
AMC 31516	GOLDEN HILLSIDE #5	MANHATTAN RESOURCES, INC.
AMC 344010	GOLDEN HILLSIDE #6	MANHATTAN RESOURCES, INC.
AMC 344011	GOLDEN HILLSIDE #7	MANHATTAN RESOURCES, INC.
AMC 344012	GOLDEN HILLSIDE #8	MANHATTAN RESOURCES, INC.
AMC 344013	GOLDEN HILLSIDE #9	MANHATTAN RESOURCES, INC.
AMC 344014	GOLDEN HILLSIDE #10	MANHATTAN RESOURCES, INC.

CLAIMANT'S NAME: MANHATTAN RESOURCES, INC.
ADDRESS: 1256 W. Chandler Blvd. Suite #29
CITY: Chandler, STATE: Arizona ZIP: 85224
PHONE NO's: 602 897-9645 or 602 963-3645

The above mentioned Lode Claims are located in the Superstition Mining District, Sections: 25,26,35 and 36, in Township 2N, Range 8E, in Maricopa County, Arizona.

Sincerely,

MANHATTAN RESOURCES, INC.

Louis E. McMahan
Secretary

PHOENIX, ARIZONA

1998 AUG 25 P 1: 02

RECEIVED
B.L.M. STATE OFFICE

A MC
31512
344010
RB

MAINTENANCE FEE PAYMENT

\$100.00 MAINTENANCE FEE PAYMENT DUE ON OR BEFORE AUGUST 31, 19 97
IN LIEU OF ASSESSMENT WORK FOR THE UPCOMING ASSESSMENT
YEAR BEGINNING SEPTEMBER 1 OF THE YEAR NOTED ABOVE.

BUREAU OF LAND MANAGEMENT
ARIZONA STATE OFFICE
222 NORTH CENTRAL AVENUE
PHOENIX, AZ 85004

COUNT: 10 \$ 100.00 INT: YES FOR
OFFICIAL USE ONLY

THE CLAIMS ARE SITUATED IN _____ COUNTY, ARIZONA.

BLM SERIAL NUMBERS NAMES OF CLAIMS OR SITES
A MC ~~31512~~ THRU A MC ~~344014~~
COUNTY BOOK/DOCKET _____, PAGE(S) OR FEE NO(S) _____
A MC _____ THRU A MC _____
COUNTY BOOK/DOCKET _____, PAGE(S) OR FEE NO(S) _____

(OR) IF NOT CONSECUTIVE NUMBERS LIST SEPARATELY BELOW:

BLM SERIAL NUMBERS	NAME OF CLAIMS/SITES	COUNTY BOOK/DOCKET & PAGE OR FEE NUMBER
A MC <u>31512</u>	<u>GOLDEN HILLSIDE</u>	
A MC <u>31513</u>	<u>" " #2</u>	
A MC <u>31514</u>	<u>" " #3</u>	
A MC <u>31515</u>	<u>" " #4</u>	
A MC <u>31516</u>	<u>" " #5</u>	
A MC <u>344010</u>	<u>GOLDEN HILLSIDE #6</u>	
A MC <u>344011</u>	<u>" " #7</u>	
A MC <u>344012</u>	<u>" " #8</u>	
A MC <u>344013</u>	<u># " #9</u>	
A MC <u>344014</u>	<u>" " #10</u>	
A MC _____	_____	_____
A MC _____	_____	_____

CLAIMANT'S NAME: MANHATTAN RESOURCES, TNC.
ADDRESS: 1256 W. CHANDLER BLVD. #29 CITY: CHANDLER STATE: AZ ZIP: 85224
 CHECK HERE IF THIS IS A CHANGE OF ADDRESS PHONE: 602 903-3045

SIGNATURE: _____
TO RECORD WITH THE COUNTY, ONE CLAIMANT OR THE AGENT MUST SIGN

LIST ALL ADDITIONAL OWNERS ON REVERSE SIDE OF THIS FORM

FOR OFFICIAL USE ONLY
ENTERED INTO COMPUTER: 9-11-97 DATE _____ INITIALES [Signature] VERIFIED [Signature]

TIME STAMP
PHOENIX, ARIZONA
Aug 20 10 02 AM '97
RECEIVED
BLM AZ STATE OFFICE

UNITED STATES
DEPARTMENT OF THE INTERIOR
BUREAU OF LAND MANAGEMENT

RECEIPT AND ACCOUNTING ADVICE

NO. 2372359 04

TC/AZ

08/20/97

Subject: CLAIM MAINTENANCE FEE 1998 - 10

2 7 13

1,000.00

Applicant:

MANHATTAN RESOURCES INC
1256 W CHANDLER BLVD #29
CHANDLER AZ 85224

Remitter: McMAHAN PRODUCTS
975 E LEEWARD LN
TEMPE AZ 85283
CK 646 - 602-897-9645

Assignor:

LEASE MANAGEMENT DATA NEW UPDATE PAYMENT

ORIGINAL SERIAL NO.	ASG.	TYPE	ST.	CTY.	FUND SYMBOL	ACRES/UNITS	RATE
AMC 31512, ET AL							

AMOUNT	ANV. DATE	EXP. DATE	BILL CYC.	S/C	DISTRICT	NEXT BILL	MISC. DATA	U of M	ACTUAL UNITS

ASSIGNMENT SERIAL NO.	ASG.	TYPE	ST.	CTY.	FUND SYMBOL	ACRES/UNITS	RATE

AMOUNT	ANV. DATE	EXP. DATE	BILL CYC.	S/C	DISTRICT	NEXT BILL	MISC. DATA	U of M	ACTUAL UNITS

APPLY REMITTANCE

ACTION	FUND SYMBOL	CTY.	AMOUNT
FILING FEE			
RENTAL			
UNEARNED			
REFUND			
TOTAL			
AMOUNT DUE			

Remarks:

BY:

DATE:

- Lease in Escrow?
- KGS?
- Auto Escalates?
- Auto Renew?

- Of Interest?
- Operating Rights?
- Operator
- Bond Filed?

FOR MMS USE ONLY

BILLEE NUMBER	FOREST REFUGE
OCS SECTION CODE	

CASE FOLDER COPY

31512
Se

MANHATTAN RESOURCES, INC.
1256 West Chandler Blvd. #29
Chandler, Arizona 85224

August 14, 1996

TO: Department of Interior
Bureau of Land Management
Arizona State Office
3707 N. 7th Street.
Phoenix, Arizona 85014

RECEIVED
BLM, AZ STATE OFFICE
Aug 15 11 20 AM '96
PHOENIX, ARIZONA

RE: Maintenance Fee Payment

Gentlemen:

Please accept this check in the amount of Five-Hundred Dollars (\$500.00) for the Five (5) for the Maintenance Fee Payment for the Claims known as the Golden Hillside Claims, for the year beginning September 1, 1996 to August 31, 1997, and the Name of Claims, AMC Numbers, Docket and Page Numbers are as follows:

<u>NAME OF CLAIM:</u>	<u>AMC NUMBER</u>	<u>DOCKET NUMBER</u>	<u>PAGE NUMBER</u>
Golden Hillside	31512	15604	187-188
Golden Hillside #2	31513	15604	189-190
Golden Hillside #3	31514	15604	191-192
Golden Hillside #4	31515	15604	193-194
Golden Hillside #5	31516	15604	195-196

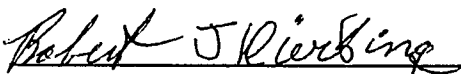
The above mentioned Lode Claims are located in the Superstition Mining District, Sections: 25, 26, 35, and 36, in Township 2 N, Range 8 E, in Maricopa County, Arizona.


The Owner of the above mining claims is : Manhattan Resources, Inc. 1256 West Chandler Blvd., Suite #29, Chandler, Arizona 85224. The Claims are held and claimed by the Manhattan Resources, Inc. for the valuable minerals contain therein, and the owner intends to develop the claims.

Dated this 14th day of August 1996.

The foregoing instrument was acknowledged before me this 14th day of August 1996.

MANHATTAN RESOURCES, INC.


BY: ROBERT J. DIERKING
Executive Vice President


OFFICIAL SEAL
WILMA J. McMAHON
NOTARY PUBLIC
Notary Public State of AZ
MARICOPA COUNTY
My Commission Expires Nov. 28, 1996

ENTERED IN COMPUTER

7-4-96 Spruce GRS

UNITED STATES
DEPARTMENT OF THE INTERIOR
BUREAU OF LAND MANAGEMENT

RECEIPT AND ACCOUNTING ADVICE

NO. **2228578** 04

TC/AZ 08/15/96

Subject: CLAIM MAINTENANCE FEE 1997 (5) 2 3 13 500.00

Applicant:

McMAHAN PRODUCTS
975 E. LEEWARD LN.
TEMPE, AZ 85283

Remitter: SAME AS CK. #512
602-897-9645

Assignor:

LEASE MANAGEMENT DATA									
<input type="checkbox"/> NEW <input type="checkbox"/> UPDATE <input type="checkbox"/> PAYMENT									
ORIGINAL SERIAL NO.	ASG.	TYPE	ST.	CTY.	FUND SYMBOL			ACRES/UNITS	RATE
AMC 31512, ET AL									

AMOUNT	ANV. DATE	EXP. DATE	BILL CYC.	S/C	DISTRICT	NEXT BILL	MISC. DATA	U of M	ACTUAL UNITS

ASSIGNMENT SERIAL NO.	ASG.	TYPE	ST.	CTY.	FUND SYMBOL			ACRES/UNITS	RATE

AMOUNT	ANV. DATE	EXP. DATE	BILL CYC.	S/C	DISTRICT	NEXT BILL	MISC. DATA	U of M	ACTUAL UNITS

APPLY REMITTANCE			
ACTION	FUND SYMBOL	CTY.	AMOUNT
FILING FEE			
RENTAL			
UNEARNED			
REFUND			
TOTAL			
AMOUNT DUE			

Remarks:
AMC 31512 - 31514
SR

BY: _____ DATE: _____

- Lease in Escrow?
- KGS? Of Interest?
- Auto Escalates? Operating Rights?
- Auto Renew? Operator
- Bond Filed?

FOR MMS USE ONLY		
BILLEE	NUMBER	FOREST REFUGE
OCS SECTION		
CODE		

UNITED STATES
DEPARTMENT OF THE INTERIOR
BUREAU OF LAND MANAGEMENT

RECEIPT AND ACCOUNTING ADVICE

NO. **2228578** 04

TC/AZ 08/15/96

Subject: CLAIM MAINTENANCE FEE 1997 (5)

2 3 13

500.00

Applicant:

McMAHAN PRODUCTS
975 E. LEEWARD LN.
TEMPE, AZ 85283

Remitter: SAME AS CK. #512
602-897-9645

Assignor:

LEASE MANAGEMENT DATA NEW UPDATE PAYMENT

ORIGINAL SERIAL NO.	ASG.	TYPE	ST.	CTY.	FUND SYMBOL	ACRES/UNITS	RATE
AMC 31512, ET AL							

AMOUNT	ANV. DATE	EXP. DATE	BILL CYC.	S/C	DISTRICT	NEXT BILL	MISC. DATA	U of M	ACTUAL UNITS

ASSIGNMENT SERIAL NO.	ASG.	TYPE	ST.	CTY.	FUND SYMBOL	ACRES/UNITS	RATE

AMOUNT	ANV. DATE	EXP. DATE	BILL CYC.	S/C	DISTRICT	NEXT BILL	MISC. DATA	U of M	ACTUAL UNITS

APPLY REMITTANCE

ACTION	FUND SYMBOL	CTY.	AMOUNT
FILING FEE			
RENTAL			
UNEARNED			
REFUND			
TOTAL			
AMOUNT DUE			

Remarks:

BY: _____ DATE: _____

Lease in Escrow?
 KGS?
 Auto Escalates?
 Auto Renew?

Of Interest?
 Operating Rights?
 Operator
 Bond Filed?

FOR MMS USE ONLY

BILLEE	FOREST REFUGE
NUMBER	
OCS SECTION	
CODE	

Amc 31512

August 14, 1995

Department of the Interior
Bureau of Land Management
Arizona State Office
3707 N 7th Street
Phoenix, Arizona 85014

5 Claims
500,00
DENNIS

Dear Sir;

Please accept this letter and enclosed check for \$100.00 per claim for the 5 claims listed below as my contribution or rental fee for the year beginning September 1, 1995. Pursuant to amendment Number 18, HR 5503 of the Department of the Interior and related agencies appropriations act, 1993.

Name of Claim	Amc#	Docket	Page
Golden Hillside	31512	6159	615
Golden Hillside No.2	31513	10794	1000
Golden Hillside No.3	31514	10993	383
Golden Hillside No.4	31515	10993	384
Golden Hillside No.5	31516	11038	956

The above mentioned Lode Claims are located in the Superstition Mining District, Section 25, 26, 35,36., Township 2N, Range 8E. in Maricopa County, Arizona.

The names and addresses of the owners of the above mentioned claims is as follows;

Robert J Dierking
1630 E 4th Ave.
Apache Jct. Arizona 85219

Frank C Peterson
P.O. Box: 780
Black Canyon City, Arizona 85324

RECEIVED
BLM AZ STATE OFFICE
AUG 14 11 00 AM '95
PHOENIX ARIZONA

The claims are held and claimed by the owners for the valuable minerals contained therein, and the owners intend to continue development of claims.

DATED THIS 14 day of AUGUST 1995


The foregoing instrument was acknowledged before me this 14 day of August 1995 By

AUG 24 1995

ENTERED IN COMPUTER

96 maintenance fee

NOTARY PUBLIC



My commission expires;

UNITED STATES
DEPARTMENT OF THE INTERIOR
BUREAU OF LAND MANAGEMENT

RECEIPT AND ACCOUNTING ADVICE

NO. **2147506** 04

WG/AZ 08/14/95

Subject: CLAIM MAINTENANCE FEE (5) 3 8 53 500.00

Applicant:
ROBERT J DIERKING
1630 E. 4TH AVE.
APACHE JCT. AZ. 85219

SAME CC
Remitter: 602-982-2149

Assignor:

LEASE MANAGEMENT DATA NEW UPDATE PAYMENT

ORIGINAL SERIAL NO.	ASG.	TYPE	ST.	CTY.	FUND SYMBOL	ACRES/UNITS	RATE
AMC 31512, ET AL							

AMOUNT	ANV. DATE	EXP. DATE	BILL CYC.	S/C	DISTRICT	NEXT BILL	MISC. DATA	U of M	ACTUAL UNITS

ASSIGNMENT SERIAL NO.	ASG.	TYPE	ST.	CTY.	FUND SYMBOL	ACRES/UNITS	RATE

AMOUNT	ANV. DATE	EXP. DATE	BILL CYC.	S/C	DISTRICT	NEXT BILL	MISC. DATA	U of M	ACTUAL UNITS

APPLY REMITTANCE

ACTION	FUND SYMBOL	CTY.	AMOUNT
FILING FEE			
RENTAL			
UNEARNED			
REFUND			
TOTAL			
AMOUNT DUE			

Remarks:
Amc 31512 - 31516

BY: _____ DATE: _____

- Lease in Escrow?
- KGS? Of Interest?
- Auto Escalates? Operating Rights?
- Auto Renew? Operator
- Bond Filed?

FOR MMS USE ONLY

BILLEE	FOREST REFUGE
NUMBER	
OCS SECTION	
CODE	

UNITED STATES
DEPARTMENT OF THE INTERIOR
BUREAU OF LAND MANAGEMENT

RECEIPT AND ACCOUNTING ADVICE

NO. **2147506** 04

WG/AZ 08/14/95

Subject: CLAIM MAINTENANCE FEE (5)

3 8 53

500.00

Applicant:
ROBERT J DIERKING
1630 E. 4TH AVE.
APACHE JCT. AZ. 85219

Remitter: SAME CC
602-982-2149

Assignor:

LEASE MANAGEMENT DATA									
<input type="checkbox"/> NEW <input type="checkbox"/> UPDATE <input type="checkbox"/> PAYMENT									
ORIGINAL SERIAL NO.	ASG.	TYPE	ST.	CTY.	FUND SYMBOL			ACRES/UNITS	RATE
AMC 31512, ET AL									
AMOUNT	ANV. DATE	EXP. DATE	BILL CYC.	S/C	DISTRICT	NEXT BILL	MISC. DATA	U of M	ACTUAL UNITS
ASSIGNMENT SERIAL NO.	ASG.	TYPE	ST.	CTY.	FUND SYMBOL			ACRES/UNITS	RATE
AMOUNT	ANV. DATE	EXP. DATE	BILL CYC.	S/C	DISTRICT	NEXT BILL	MISC. DATA	U of M	ACTUAL UNITS

APPLY REMITTANCE			
ACTION	FUND SYMBOL	CTY.	AMOUNT
FILING FEE			
RENTAL			
UNEARNED			
REFUND			
TOTAL			
AMOUNT DUE			

Remarks:

BY: _____ DATE: _____

Lease in Escrow?
 KGS?
 Auto Escalates?
 Auto Renew?

Of Interest?
 Operating Rights? *1/2*
 Operator
 Bond Filed?

FOR MMS USE ONLY

BILLEE	FOREST REFUGE
NUMBER	
OCS SECTION	
CODE	

August 18, 1994

31512

SR

Department of the Interior
Bureau of Land Management
Arizona State Office
3707 N. 7th Street
Phoenix, Arizona 85014

5 Claims
\$500.00
Bof

Dear Sir:

Please accept this letter and enclosed check for \$100.00 per claim for the 5 claims listed below as my contribution and rental fee for the year beginning September 1, 1994, Pursuant to amendment Number 18, HR 5503 of the department of Interior and related agencies appropriations act, 1993.

<u>NAME OF CLAIMS</u>	<u>COUNTY RECORDERS DATA</u>	<u>BLM SERIAL NO.</u>	<u>RECEIVED</u>
Golden Hillside #1	Docket 6159 - Page 615	AMC 31512	B.L.M. AZ STATE OFFICE AUG 19 12 01 PM '94
Golden Hillside #2	Docket 10794- Page 1000	AMC 31513	
Golden Hillside #3	Docket 10993- Page 383	AMC 31514	
Golden Hillside #4	Docket 10993- Page 384	AMC 31515	
Golden Hillside #5	Docket 11038- Page 956	AMC 31516	

The above mentioned Lode claims are located in Maricopa County, Arizona in sections 25 & 26, Township 2 North, Range 8 East G & S. R. M. Superstition Mining District.

The Name and address of the owner of these claims for which this letter is prepared is:

Robert J. Dierking
1630 E. 4th Ave.
Apache Junction, Arizona 85219

The claims are held and claimed by the owner for the valuable minerals contained therein, and the owner intends to continue development of these claims.

DATED THIS 18 day of August 1994.

Robert J. Dierking
Robert J. Dierking Owner

The foregoing instrument was acknowledged before me this 18 day of August 1994. by

Robert J. Dierking

Janola Boh
Notary Public

My Commission Expires Oct. 31, 1996

My Commission expires: _____

ENTERED IN COMPUTER
1995- maintenance fee
8-31-94 Bivas

4. J. Boh
9-26-94

UNITED STATES
DEPARTMENT OF THE INTERIOR
BUREAU OF LAND MANAGEMENT

RECEIPT AND ACCOUNTING ADVICE

NO. 2062262 04

WB/AZ 08/19/94
500.00

Subject: CLAIM MAINTENANCE FEE 1995 (5)

3 23 53

Applicant:
ROBERT J. DIERKING
1630 E. 4TH AVE.
APACHE JCT. AZ. 85219

Remitter: SAME CC
982-2149

Assignor:

LEASE MANAGEMENT DATA NEW UPDATE PAYMENT

ORIGINAL SERIAL NO.	ASG.	TYPE	ST.	CTY.	FUND SYMBOL	ACRES/UNITS	RATE
AMC 31512, ET AL							

AMOUNT	ANV. DATE	EXP. DATE	BILL CYC.	S/C	DISTRICT	NEXT BILL	MISC. DATA	U of M	ACTUAL UNITS

ASSIGNMENT SERIAL NO.	ASG.	TYPE	ST.	CTY.	FUND SYMBOL	ACRES/UNITS	RATE

AMOUNT	ANV. DATE	EXP. DATE	BILL CYC.	S/C	DISTRICT	NEXT BILL	MISC. DATA	U of M	ACTUAL UNITS

APPLY REMITTANCE

ACTION	FUND SYMBOL	CTY.	AMOUNT
FILING FEE			
RENTAL			
UNEARNED			
REFUND			
TOTAL			
AMOUNT DUE			

Remarks:
AMC 31512 - 31516

BY: _____ DATE: _____

- Lease in Escrow?
- KGS? Of Interest?
- Auto Escalates? Operating Rights?
- Auto Renew? Operator
- Bond Filed?

FOR MMS USE ONLY		
BILLEE NUMBER		FOREST REFUGE
OCS SECTION CODE		

31512
SR

NAME OF CLAIM

COUNTY RECORDERS DATA

BLM SERIAL NO.

Golden Hillside #1 ✓
Golden Hillside #2
Golden Hillside #3
Golden Hillside #4
Golden Hillside #5

Docket 6159 -page 615
Docket 10794 - Page 1000
Docket 10993 -Page 383
Docket 10993 -Page 384
Docket 11038 -Page 956

AMC 31512
AMC 31513
AMC 31514
AMC 31515
AMC 31526 ✓
31516

Located in Maricopa County Section 25 & 36, Township 2N Range 8E
G & S. R. M. Superstition Mining District Arizona Land District

The names & addresses of the owners of the claims for which this letter is prepared is;

Robert J. Dierking
1630 E. 4th Ave.
Apache Jct. Az. 85219

Frank C. Peterson
P.O. Box 780
Black Canyon City Az. 85324

The claims are held and claimed for the valuable mineral contained therein, and the owner intends to continue development of claims.

DATED THIS 25 DAY OF August, 1993.

Robert J. Dierking

The foregoing instrument was acknowledged before me this 25 day of August, 1993 by

Robert J. Dierking

Margaret French
Notary Public

My commission expires; My Commission Expires Dec. 31, 1993

93 + 94 Rental
ENTERED IN COMPUTER
9-21-93 SR

RECEIVED
BLM AZ STATE OFFICE
Aug 25 11 45 AM '93
PHOENIX, ARIZONA

UNITED STATES
DEPARTMENT OF THE INTERIOR
BUREAU OF LAND MANAGEMENT
RECEIPT AND ACCOUNTING ADVICE

NO. **2044555** 04

RS/AZ 08/25/93

Subject: CLAIM RENTAL FEE 1993 & 1994 (5)

3 53 ⁵³/₁₃

1,000.00

Applicant:

ROBERT J. DIERKING &
FRANK ~~A. PETERSON~~ Clark
1630 E. 4TH AVE.
APACHE JUNCTION, AZ 85219

SAME - CREDIT CARD

Remitter:

g

Assignor:

LEASE MANAGEMENT DATA									
<input type="checkbox"/> NEW <input type="checkbox"/> UPDATE <input type="checkbox"/> PAYMENT									
ORIGINAL SERIAL NO.	ASG.	TYPE	ST.	CTY.	FUND SYMBOL			ACRES/UNITS	RATE
AMC 31512, ET AL									
AMOUNT	ANV. DATE	EXP. DATE	BILL CYC.	S/C	DISTRICT	NEXT BILL	MISC. DATA	U of M	ACTUAL UNITS
ASSIGNMENT SERIAL NO.	ASG.	TYPE	ST.	CTY.	FUND SYMBOL			ACRES/UNITS	RATE
AMOUNT	ANV. DATE	EXP. DATE	BILL CYC.	S/C	DISTRICT	NEXT BILL	MISC. DATA	U of M	ACTUAL UNITS

APPLY REMITTANCE

ACTION	FUND SYMBOL	CTY.	AMOUNT	Remarks:
FILING FEE				
RENTAL				
UNEARNED				
REFUND				
TOTAL				
AMOUNT DUE				

BY:

DATE:

FOR MMS USE ONLY

- Lease in Escrow?
- KGS? Of Interest?
- Auto Escalates? Operating Rights?
- Auto Renew? Operator
- Bond Filed?

BILLEE		FOREST REFUGE
NUMBER		
OCS SECTION		
CODE		

31512
143530
180272
JK
EJ

AFFIDAVIT OF PERFORMANCE OF ANNUAL ASSESSMENT WORK

Effective Date	County and State 92 493916
AFFIANT (Name, Address and Zip Code) FRANK C. PETERSON 19820 E. SQUAW VALLEY PARKWAY P.O. BOX 780 (MAILING) BLACK CANYON CITY, AZ 85324	OWNERS OF MINING CLAIM(s) (Names, Addresses, and Zip Codes) ROBERT J. DIERKING, 1630 E. 4TH AVENUE APACHE JUNCTION, AZ. 85219 & FRANK C. PETERSON, 19820 E. SQUAW VALLEY PARKWAY, BLACK CANYON CITY, AZ 85324
For a description of the Mining Claim(s) located in the SUBSTITUTION Mining District in Section 25, 26, 35 & 36 Township 2 N., Range 8 E. of G & SRB & M. MARICOPA County, Arizona, SEE EXHIBIT "A"	Period of Time Covered by this Affidavit (give dates) BETWEEN SEPTEMBER 1, 1991 AND AUGUST 31, 1992

PURSUANT TO ARS § 27-208 and 43-CFR 3833.2 Affiant States:

- Affiant is a citizen of the United States, is over 18 years of age, resides at the above address and is personally acquainted with the above described mining claim(s).
- During the period of time stated above, at least \$ 4,418.26 worth of work and improvements were done and performed upon Mining Claim(s) not including the location of the claim(s).
- The work and improvements were made by _____ for the purposes of complying with the laws of the United States pertaining to assessment or annual work.
- The following persons _____ labored upon Mining Claim(s) and did the work and improvements:

DRILLING SERVICES CO., 12030 E. RIGES RD., CHANDLER, AZ;
DALTON FOSTER, 6331 N. 16TH DR., PHOENIX, AZ.; UNDER THE
DIRECTION OF ROBERT J. DIERKING.

RECEIVED
BLM, AZ STATE OFFICE
NOV 24 92
10:00 A.M.
PHOENIX, ARIZONA

5. The following work was performed on Mining Claim(s):

TWO 200-FOOT HOLES DRILLED BY DRILLING SERVICES CO., CHANDLER, AZ.
SAMPLES ASSAYED & TESTED.

Frank C. Peterson

Signatures of Affiant

STATE OF: <u>Arizona</u> COUNTY OF: <u>Yavapai</u>	Verification. On this date, before me, a Notary Public, personally appeared: FRANK C. PETERSON who, being duly sworn upon oath, stated that he had read this document and knows of his own knowledge that the facts stated within are true and correct, except for those matters based on information which he believes to be true.	Signature of Notary Public: <i>Janet F. Arnberger</i>
Date of Verification <u>Aug 7, 1992</u>	Notary Expiration Date: <u>JAN 8, 1995</u> JANET F. ARNBERGER Notary Public - State of Arizona YAVAPAI COUNTY, AZ My Comm. Expires Jan. 8, 1995	

INSTRUCTIONS: Record in Office of County Recorder for County where claim is located before December 30 and file with BLM office before December 30 each year.

This instrument was recorded or filed at the request of:

FRANK C. PETERSON
P.O. BOX 780
BLACK CANYON CITY, AZ 85324

The recording official is directed to return this instrument or a copy thereof to the above person.

CERTIFICATE OF RECORDATION OR FILING

I certify that this instrument was filed or recorded on the date, at the time, in the docket, beginning with the page number, and with the fee number and file number stamped in the top space of this instrument. If the instrument is of multiple pages, the docket and page set forth represent the first page of that instrument and that instrument extends through Docket _____ Page _____.


Official Certifying Recordation	Deputy
---------------------------------	--------

EXHIBIT A

92 493916

Location Notice
Recorded in
Book of Official
Records or
Docket

NAME	AMC # BLM SERIAL NO.	Location Notice Recorded in Book of Official Records or Docket	Page
GOLDEN HILLSIDE ✓	31512 -	6159	615 ✓
GOLDEN HILLSIDE NO.2	31513 -	10794	1000 ✓
GOLDEN HILLSIDE NO.3	31514 -	10993	383 ✓
GOLDEN HILLSIDE NO.4	31515 -	10993	384 ✓
GOLDEN HILLSIDE NO.5	31516 -	11038	956 ✓
GOLDEN HILLSIDE NO.6	31517 -	11038	957 ✓
GOLDEN HILLSIDE NO.7	31518 -	11038	958 ✓
GOLDEN HILLSIDE NO.8	31519 -	11068	515 ✓
GOLDEN HILLSIDE NO.9	31520 -	11048	865 ✓
GOLDEN HILLSIDE NO.10	31521 -	11081	620 ✓
GOLDEN HILLSIDE NO.11	31522 -	11081	621 ✓
GOLDEN HILLSIDE NO.12	31523 -	11068	516 ✓
GOLDEN HILLSIDE NO.13A ✓	31524 -	11081	622 ✓
GOLDEN HILLSIDE NO.14	31525 -	11092	863 ✓
GOLDEN HILLSIDE NO.15	31526 -	11092	864 ✓
GOLDEN HILLSIDE NO.16	31527 -	11439	448 ✓
GOLDEN HILLSIDE NO.23 ✓	31528 -	11439	449 ✓
GOLDEN HILLSIDE NO.24	143530 -	15604	222 ✓
GOLDEN HILLSIDE NO.25	143531 -	15604	223 ✓
GOLDEN HILLSIDE FRACTION ✓	143532 -	15604	225 ✓
GOLDEN HILLSIDE FRACTION NO.2	143533 -	15604	227 ✓
GOLDEN HILLSIDE FRACTION NO.3	143534 -	15604	229 ✓
GOLDEN HILLSIDE FRACTION NO.4	143535 -	15604	231 ✓
GOLDEN HILLSIDE FRACTION NO.5	143536 -	15604	233 ✓
BLACK STAKE ✓	180272 ✓	16102	1308 ✓




Sold and Distributed By:

BRASDA TITLE SERVICE
P.O. Box 30365
Phoenix, Arizona 85009
(602) 995-3276
"The Mineral Title People"

RECEIVED
BLM, AZ STATE OFFICE
NOV 24 '92
9:00 A.M.
PHOENIX, ARIZONA

When recorded mail to:

 **OFFICIAL RECORDS OF
MARICOPA COUNTY RECORDER
HELEN PURCELL**

Recording Number
92-0493916

09/03/92 03:25

5 of 31 DIANA

This s/

CAPTION HEADING: _____

DO NOT REMOVE

This is part of the official document.

9:00 A.M.
PHOENIX, ARIZONA

NOV 24 '92

RECEIVED
S.L.M. AZ STATE OFFICE

November 23, 1992


Bureau of Land Management, Arizona State Office,
Mining Claims Section, Siete Square, 3707 North 7th Street
MAILING ADDRESS: P. O. Box 16563, Phoenix, AZ 85011

Dear Ladies & Gentlemen:

Enclosed for recording with your Agency are two (2) copies of
"Affidavit of Performance of Annual Assessment Work".

Also enclosed is my VNB Check #847 dated 11-23-92 in the amount
of \$125.00 (25 claims at \$5.00 each).

Cordially



Frank C. Peterson, P.O. Box 780, Black Canyon City, AZ 85304

Encls. (3)

9:00 A.M.
PHOENIX, ARIZONA

NOV 24 '92

RECEIVED
BLM, AZ STATE OFFICE

UNITED STATES
DEPARTMENT OF THE INTERIOR
BUREAU OF LAND MANAGEMENT

RECEIPT AND ACCOUNTING ADVICE

NO. 1950814
11/24/92

04

OK

125.00

WG/AZ

2 19 12

Subject: AFFIDAVITS OF ASSESSMENT WORK (25)

Applicant: FRANK PETERSON
BX 780
BLACK CANYON CITY AZ 85324

SAME CK # 847
374 9242

Remitter:

Assignor:

LEASE MANAGEMENT DATA		<input type="checkbox"/> NEW	<input type="checkbox"/> UPDATE	<input type="checkbox"/> PAYMENT	ORIGINAL SERIAL NO.	ASG.	TYPE	ST.	CTY.	FUND SYMBOL	ACRES/UNITS	RATE
AMC 31512, ET AL												

AMOUNT	ANV. DATE	EXP. DATE	BILL CYC.	S/C	DISTRICT	NEXT BILL	MISC. DATA	U of M	ACTUAL UNITS

ASSIGNMENT SERIAL NO.	ASG.	TYPE	ST.	CTY.	FUND SYMBOL	ACRES/UNITS	RATE

AMOUNT	ANV. DATE	EXP. DATE	BILL CYC.	S/C	DISTRICT	NEXT BILL	MISC. DATA	U of M	ACTUAL UNITS

APPLY REMITTANCE			
ACTION	FUND SYMBOL	CTY.	AMOUNT
FILING FEE			
RENTAL			
UNEARNED			
REFUND			
TOTAL			
AMOUNT DUE			

Remarks:

Acle

BY: _____ DATE: _____

- Lease in Escrow?
- KGS? Of Interest?
- Auto Escalates? Operating Rights?
- Auto Renew? Operator
- Bond Filed?

FOR MMS USE ONLY		
BILLEE	NUMBER	FOREST REFUGE
OCS SECTION		
CODE		

STATE OF ARIZONA.

I hereby certify that the within instrument was filed and

Fee No.:

County of _____ ss. recorded _____

In Docket No. _____, Page _____

When recorded mail to:

Witness my hand and

DARRELL G. HAND
5254 E. APACHE TR.
APACHE JCT., AZ 85219

By _____

OFFICIAL RECORDS OF MARICOPA COUNTY RECORDER HELEN PURCELL

Recording Number
91-0528764

11/12/91 02:41

1 of 1 LILIAN
Deputy Recorder

AFFIDAVIT OF PERFORMANCE OF ANNUAL WORK

State of Arizona 143530 50440 138034 24962 267897
 County of MARICOPA ss. 180272 137391 174982 18598 268146
31512

- The undersigned being duly sworn according to law deposes and says that they are a citizen of the United States, more than eighteen years of age and that all of the facts set forth in this affidavit are true and correct according to the best of their knowledge, information and belief.
- That they are personally acquainted with the following mining claims.

Claim Name	Arizona Mining Claim Number	Claim Type	Location Notice Recorded in Book or Docket No., Page No
SEE			
ATTACHED			
EXHIBIT			

3. That between the date of SEPTEMBER 1, 1990 and AUGUST 31, 1991 at PHOENIX, ARIZONA worth of work and improvements were done and performed upon this claim not including location work. (SIX THOUSAND DOLLARS (\$ 6,000.00))

4. The work and improvements were made by and at the expense of DARRELL G. HAND owner of the mine whose address is 5254 E. APACHE TR., APACHE JCT., AZ 85219


for the purpose of complying with the laws of the United States pertaining to assessment or annual work.

5. The name of the people employed by the owner to do the work and improvements were DARRELL G. HAND AND OTHERS

6. The work and improvements done were DRILLING WELLS, SAMPLING, MILLING OF ORE, ROAD IMPROVEMENTS AND OTHERS

Date 10-28-91

Darrell G. Hand
Signature



Subscribed to and sworn before me this 28th day of October, 1991
DARRELL G. HAND

My comm. expires June 29, 1995

C. J. Casillas
Notary Public

135

<u>NAME OF CLAIM</u>	<u>RECORDED BOOK-PAGE</u>	<u>LOCATION OF CLAIM</u>	<u>BLM AMC NO.</u>
GOLDEN HILLSIDE	6159-615	NE1/4 Sec.36,T2N,R8E	31512
" #2	10794-1000	N 1/2 Sec.36,T2N,R8E	31513
" 3	10993-383	SW1/4 Sec.25,T2N,R2E	31514
" 4	10993-384	S 1/2 Sec.25,T2N,R8E	31515
" 5	11038-956	SE1/4 Sec.25,T2N,R8E	31516
" 6	11038-957	S 1/2 Sec.25,T2N,R8E	31517
" 7	11038-958	SW1/4 Sec.,25,T2N,R8E	31518
" 8	11068-515	SW1/4 Sec.25,T2N,R8E	31519
" 9	11048-865	SW1/4 Sec.25,T2N,R8E	31520
" 10	11081-620	SW1/4 Sec.25,T2N,R8E	31521
" 11	11081-621	NW 1/4 Sec 36,T2N,R8E	31522
" 12	11068-516	NW1/4 Sec.25,T2N,R8E	31523
" 13A	11081-622	NW1/4 Sec.25,T2N,R8E	31524
" 14	11092-863	NW1/4 Sec.25,T2N,R8E	31525
" 15	11092-864	N 1/2 Sec.25,T2N,R8E	31526
" 16	11439-448	NW1/4 Sec.36,T2N,R8E	31527
" 23	11439-449	NW1/4 Sec.36,T2N,R8E	31528
" 24	15604-222	SW1/4 Sec.35,T2N,R8E	143530
" 25	15604-223	SW1/4 Sec.25,T2N,R8E	143531
GOLDEN HILLSIDE			
FEACTION	15604-225	N 1/2 Sec.36,T2N,R8E	143532
" #2	15604-227	SE1/4 Sec.25,T2N,R8E	143533
" 3	15604-229	E 1/2 Sec.25,T2N,R8E	143534
" 4	15604-231	NW1/4 Sec.25,T2N,R8E	143535
" 5	15604-233	W 1.2 Sec.36,T2N,R8E	143536
BLACK STAKE	16102-1308	NW1/4 Sec.36,T2N,R8E	180272

RECEIVED
 BLM STORE OFFICE
 PHOENIX, ARIZONA
 DEC 30 2 37 PM '91

31512-28
 143530-36
 180272

25

EXHIBIT A

91 528764
BLM
AMC NO.

<u>NAME OF CLAIM</u>	<u>RECORDED BOOK-PAGE</u>	<u>LOCATION OF CLAIM</u>	
LOUDERMILK #1	87-240614	N 1/2. Sec. 2, T3S, R10W	268199
" 2	87-240615	NE1/4. Sec. 2, T3S, R10W	268200
" 3	87-240616	N 1/2. Sec. 2, T3S, R10W	268201
" 4	87-240617	NE1/4. Sec. 2, T3S, R10W	268202
" 5	87-240618	N 1/2. Sec. 2, T3S, R10W	268203
" 6	87-240619	NE1/4. Sec. 2, T3S, R10W	268204
" 7	87-240620	S 1/2. Sec. 2, T3S, R10W	268205
" 8	87-240621	SE1/4. Sec. 2, T3S, R10W	268206
" 9	87-240622	N 1/2. Sec. 2, T3S, R10W	268207
" 10	87-240623	NE1/4. Sec. 2, T3S, R10W	268208
" 11	87-240624	NW1/4. Sec. 2, T3S, R10W	268209
" 12	87-240625	NW1/4. Sec. 2, T3S, R10W	268210

ALL OF THE ABOVE ARE LOCATED IN MARICOPA COUNTY, STATE OF ARIZONA.

DARRELL G. HAND
5254 E. APACHE TRAIL
APACHE JCT. AZ 85219

Not filing this page
ASB

RECEIVED
BLM AZ STATE OFFICE
DEC 30 7 51 AM '91
PHOENIX, ARIZONA

TOTAL 146

X

<u>NAME OF CLAIM</u>	<u>RECORDED BOOK-PAGE</u>	<u>LOCATION OF CLAIM</u>	<u>BLM AMC NO.</u>
CLARK #1	87-222326	SW1/4 Sec. 26, T2N, R8E	267921
" 2	87-222327	SW1/4 Sec. 26, T2N, R8E	267922
" 3	87-222328	SW1/4 Sec. 26, T2N, R8E	267923
" 4	87-222329	SW1/4 Sec. 26, T2N, R8E	267924
" 5	87-222330	SE1/4 Sec. 26, T2N, R8E	267925
" 6	87-222331	SE1/4 Sec. 26, T2N, R8E	267926
" 7	87-222332	SE1/4 Sec. 26, T2N, R8E	267927
" 8	87-222333	SE1/4 Sec. 26, T2N, R8E	267928
" 9	87-222334	SE1/4 Sec. 26, T2N, R8E	267929
" 10	87-222335	SE1/4 Sec. 26, T2N, R8E	267930
" 11	87-222336	SE1/4 Sec. 26, T2N, R8E	267931
" 12	87-222337	E1/2 Sec. 26, T2N, R8E	267932
" 13	87-222338	ALL1/4 Sec. 26, T2N, R8E	267933
" 14	87-222339	W1/2 Sec. 26, T2N, R8E	267934
" 15	87-222340	W1/2 Sec. 26, T2N, R8E	267935
" 16	87-222341	W1/2 Sec. 26, T2N, R8E	267936
" 17	87-222342	SE1/4 Sec. 26, T2N, R8E	267937
" 18	87-222343	SW1/4 Sec. 25, T2N, R8E	267938
" 19	87-222344	W1/2 Sec. 25, T2N, R8E	267939
" 20	87-222345	NE1/4 Sec. 25, T2N, R8E	267940
" 21	87-222346	NE1/4 Sec. 26, T2N, R8E	267941
" 22	87-222347	NE1/4 Sec. 26, T2N, R8E	267942
" 23	87-222348	NE1/4 Sec. 26, T2N, R8E	267943
" 24	87-222349	N1/2 Sec. , T2N, R8E	267944
" 25	87-222350	NW1/4 Sec. 26, T2N, R8E	267945
" 26	87-222351	NW1/4 Sec. 26, T2N, R8E	267946
" 27	87-222352	NW1/4 Sec. 26, T2N, R8E	267947

RECEIVED
B.L.M. AZ STATE OFFICE
PHOENIX, ARIZONA
DEC 30 2 37 PM '91

267921-47

NAME OF CLAIM:	RECORDED BOOK-PAGE:	LOCATION OF CLAIM:	BLM AMC NO.:
BLACK KING	5-462	W 1/2 SEC 36, T2N, R8E	50441
BLACK QUEEN	5-421	SW 1/4 SEC 36, T2N, R8E	50442
INDIAN #1	15415-284	NE 1/4 SEC 2	137401
		NW 1/4 SEC 1, T1N, R8E	
INDIAN #2	15415-280	NW 1/4 SEC 1, T1N, R8E	137402
INDIAN #3	15415-282	NW 1/4 SEC 1, T1N, R8E	137403
INDIAN #4	15415-300	SW 1/4 SEC 36, T2N, R8E	137404
INDIAN #5	15415-298	SW 1/4 SEC 36, T2N, R8E	137405
INDIAN #6	15415-296	W 1/2 SEC 36, T2N, R8E	137406
MAMMOTH #3	5-613	NW 1/4 SEC 1, T1N, R8E	50451
MOTHER HUBBARD	5-463	S 1/2 SEC 36, T2N, R8E	50452
MOTHER HUBBARD #2	15415-294	ALL 1/4 SEC 36, T2N, R8E	137395
TOM THUMB	5-465	NW 1/4 SEC 1, T1N, R8E	50454
BLACK KNIGHT	15437-59	E 1/2 SEC 36, T2N, R8E	138034
BLACK HAND	15415-292	N 1/2 SEC 36, T2N, R8E	137391
BLACK HAND #2	15945-465	NW 1/4 SEC 36, T2N, R8E	174982
BLACK HAND #3	15945-467	NW 1/4 SEC 36, T2N, R8E	174983
BLACK HAND #4	15945-469	NW 1/4 SEC 36, T2N, R8E	174984
BLACK HAND #5	15945-471	NW 1/4 SEC 36, T2N, R8E	174985
CLARK OLIVER #7	12540-1479	SE 1/4 SEC 35	18598
		SW 1/4 SEC 36, T2N, R8E	
CLARK OLIVER #8	12540-1480	W 1/2 SEC 36, T2N, R8E	18599
CLARK OLIVER #9	12540-1481	NW 1/4 SEC 36, T2N, R8E	18600
CLARK OLIVER #10	12487-156	NW 1/4 SEC 36, T2N, R8E	18601
CLARK OLIVER #11	12487-157	NE 1/4 SEC 35, T2N, R8E	18602
CLARK OLIVER #12	12487-158	NE 1/4 SEC 35, T2N, R8E	18603
CLARK OLIVER #13	12487-159	NE 1/4 SEC 35, T2N, R8E	18604
CLARK OLIVER #14	12487-160	NE 1/4 SEC 35, T2N, R8E	18605
CLARK OLIVER #15	12487-161	N 1/2 SEC 35, T2N, R8E	18606
CLARK OLIVER #16	12487-162	NW 1/4 SEC 35, T2N, R8E	18607
CLARK OLIVER #17	12487-163	NW 1/4 SEC 35, T2N, R8E	18608
CLARK OLIVER #18	12487-164	W 1/2 SEC 36, T2N, R8E	18609
CLARK OLIVER #19	12487-165	E 1/2 SEC 35, T2N, R8E	18610
CLARK OLIVER #20	12487-166	E 1/2 SEC 35, T2N, R8E	18611
CLARK OLIVER #21	12487-167	E 1/2 SEC 35, T2N, R8E	18612
CLARK OLIVER #22	12487-168	E 1/2 SEC 35, T2N, R8E	18613
CLARK OLIVER #23	12487-169	W 1/2 SEC 35, T2N, R8E	18614
CLARK OLIVER #24	12487-170	W 1/2 SEC 35, T2N, R8E	18615
CLARK OLIVER #25	12487-171	W 1/2 SEC 35, T2N, R8E	18616
CLARK OLIVER #26	12487-172	W 1/2 SEC 35, T2N, R8E	18617
CLARK OLIVER #27	12537-968	SW 1/4 SEC 35, T2N, R8E	18618
CLARK OLIVER #28	12537-969	S 1/2 SEC 35, T2N, R8E	18619
CLARK OLIVER #29	12537-970	SE 1/4 SEC 35, T2N, R8E	18620
CLARK OLIVER #30	12537-971	SE 1/4 SEC 35, T2N, R8E	18621
CLARK OLIVER #31	12537-972	SE 1/4 SEC 35, T2N, R8E	18622
CLARK OLIVER #32	13037-1252	SE 1/4 SEC 35, T2N, R8E	24962
CLARK OLIVER #33	13037-1253	SE 1/4 SEC 35, T2N, R8E	24963
CLARK OLIVER #34	13037-1254	SE 1/4 SEC 35, T2N, R8E	24964
CLARK OLIVER #35	13037-1255	S 1/2 SEC 35, T2N, R8E	24965
CLARK OLIVER #36	13037-1256	SW 1/4 SEC 35, T2N, R8E	24966
CLARK OLIVER #37	13037-1257	SW 1/4 SEC 35, T2N, R8E	24967
CLARK OLIVER #38	13037-1258	SW 1/4 SEC 35, T2N, R8E	24968
CLARK OLIVER #39	13037-1259	SW 1/4 SEC 35, T2N, R8E	24969
CLARK OLIVER #40	13037-1260	SE 1/4 SEC 35, T2N, R8E	24970
CLARK OLIVER #41	13037-1261	NW 1/4 SEC 36, T2N, R8E	24971
CLARK OLIVER #43	13037-1263	NW 1/4 SEC 35, T2N, R8E	24972

91 528764

RECEIVED
 B.L.M. AZ STATE OFFICE
 PHOENIX, ARIZONA
 THESE CLAIM ARE FILED ON AFFIDAVIT
 FILED IN PINAC COUNTY RECORDED @ 1782 Pg 171 on 11/1/91

50441-2
 137404-6
 50452
 137405
 50451
 137406
 50454
 137402
 137403
 137404
 137405
 137406
 50451
 50452
 137395
 50454
 138034
 137391
 174982
 174983
 174984
 174985
 18598
 18599
 18600
 18601
 18602
 18603
 18604
 18605
 18606
 18607
 18608
 18609
 18610
 18611
 18612
 18613
 18614
 18615
 18616
 18617
 18618
 18619
 18620
 18621
 18622
 24962
 24963
 24964
 24965
 24966
 24967
 24968
 24969
 24970
 24971
 24972

44
 137404
 24962
 137405
 11
 43

<u>NAME OF CLAIM</u>	<u>RECORDED BOOK-PAGE</u>	<u>LOCATION OF CLAIM</u>	<u>BLM AMC NO.</u>
WESTERN ARMER #1	87-234342	NW1/4 Sec. 35, T2N, R8E	268146
"	2 87-234343	NW1/4 Sec. 35, T2N, R8E	268147
"	3 87-234344	NW1/4 Sec. 35, T2N, R8E	268148
"	4 87-234345	NE1/4 Sec. 34, T2N, R8E	268149
"	5 87-234346	NE1/4 Sec. 34, T2N, R8E	268150
"	6 87-234347	NE1/4 Sec. 34, T2N, R8E	268151
"	7 87-234348	NW1/4 Sec. 35, T2N, R8E	268152
"	8 87-234349	NW1/4 Sec. 35, T2N, R8E	268153
"	9 87-234350	NW1/4 Sec. 35, T2N, R8E	268154
"	10 87-234351	NE1/4 Sec. 34, T2N, R8E	268155
"	11 87-234352	NE1/4 Sec. 34, T2N, R8E	268156
"	12 87-234353	NE1/4 Sec. 34, T2N, R8E	268157
"	13 87-234354	SE1/4 Sec. 35, T2N, R8E	268158
"	14 87-234355	SE1/4 Sec. 35, T2N, R8E	268159
"	15 87-234356	SE1/4 Sec. 35, T2N, R8E	268160
"	16 87-234357	S1/2 Sec. 35, T2N, R8E	268161
"	17 87-234358	S1/2 Sec. 35, T2N, R8E	268162
"	18 87-234359	SW1/4 Sec. 35, T2N, R8E	268163
"	19 87-234360	SW1/4 Sec. 35, T2N, R8E	268164
"	20 87-234361	SW1/4 Sec. 35, T2N, R8E	268165
"	21 87-234362	SW1/4 Sec. 35, T2N, R8E	268166
"	22 87-234363	SE1/4 Sec. 34, T2N, R8E	268167
"	23 87-234364	SE1/4 Sec. 34, T2N, R8E	268168
"	24 87-234365	E 1/2 Sec. 34, T2N, R8E	268169

RECEIVED
 BLM AZ STATE OFFICE
 DEC 30 2 57 PM '91
 PHOENIX, ARIZONA

268146-69

91 528764

PAGE 4 OF 6

EXHIBIT A

<u>NAME OF CLAIM</u>	<u>RECORDED BOOK-PAGE</u>	<u>LOCATION OF CLAIM</u>	<u>BLM AMC NO.</u>
TEE PEE #1	87-222311	E 1/2 Sec. 34, T2N, R8E	267897
" 2	87-222312	NW1/4 Sec. 35, T2N, R8E	267898
" 3	87-222313	NE1/4 Sec. 34, T2N, R8E	267899
" 4	87-222314	NE1/4 Sec. 34, T2N, R8E	267900
" 5	87-222315	NE1/4 Sec. 34, T2N, R8E	267901
" 6	87-222316	NE1/4 Sec. 34, T2N, R8E	267902
" 7	87-222317	N 1/2 Sec. 34, T2N, R8E	267903
" 8	87-222318	NW1/4 Sec. 34, T2N, R8E	267904
" 9	87-222319	NW1/4 Sec. 35, T2N, R8E	267905
" 10	87-222320	NE1/4 Sec. 34, T2N, R8E	267906
" 11	87-222321	NE1/4 Sec. 34, T2N, R8E	267907
" 12	87-222322	NE1/4 Sec. 34, T2N, R8E	267908
" 13	87-222323	NE1/4 Sec. 34, T2N, R8E	267909
" 14	87-222324	N 1/2 Sec. 34, T2N, R8E	267910
" 15	87-222325	NW1/4 Sec. 34, T2N, R8E	267911

RECEIVED
BLM AZ STATE OFFICE
PHOENIX, ARIZONA
DEC 30 2 37 PM '91

267897-911¹⁵

Form 1370-41
(March 1984)

UNITED STATES
DEPARTMENT OF THE INTERIOR
BUREAU OF LAND MANAGEMENT

RECEIPT AND ACCOUNTING ADVICE

No. 1731445

RS/AZ

12/30/91

Subject: AFFIDAVITS OF ASSESSMENT WORK (135) ✓

1 142 12

675.00

Applicant:

DARRELL HAND
5254 E. APACHE TRAIL
APACHE JUNCTION, AZ 85219

SAME - CASH

Remitter:

ok

Assignor:

LEASE MANAGEMENT DATA NEW UPDATE PAYMENT

ORIGINAL SERIAL NO.	ASG.	TYPE	ST.	CTY.	FUND SYMBOL	ACRES/UNITS	RATE
AMC 50441, ET AL							

AMOUNT	ANV. DATE	EXP. DATE	BILL CYC.	S/C	DISTRICT	NEXT BILL	MISC. DATA	U of M	ACTUAL UNITS

ASSIGNMENT SERIAL NO.	ASG.	TYPE	ST.	CTY.	FUND SYMBOL	ACRES/UNITS	RATE

AMOUNT	ANV. DATE	EXP. DATE	BILL CYC.	S/C	DISTRICT	NEXT BILL	MISC. DATA	U of M	ACTUAL UNITS

APPLY REMITTANCE

ACTION	FUND SYMBOL	CTY.	AMOUNT
FILING FEE			
RENTAL			
UNEARNED			
REFUND			
TOTAL			
AMOUNT DUE			

Remarks:

ACK. SQM

BY:

DATE:

- Lease in Escrow?
- KGS?
- Auto Escalates?
- Auto Renew?

- Of Interest?
- Operating Rights?
- Operator
- Bond Filed?

FOR MMS USE ONLY

BILLEE NUMBER	FOREST REFUGE
OCS SECTION CODE	

CASE FOLDER COPY

31512
143530
180272
JR

AFFIDAVIT OF PERFORMANCE OF ANNUAL ASSESSMENT WORK

Effective Date	County and State
	91 368399
AFFIANT (Name, Address and Zip Code)	OWNERS OF MINING CLAIM(s) (Names, Addresses, and Zip Codes)
FRANK C. PETERSON 19820 E. SQUAW VALLEY PARKWAY P.O. BOX 780 BLACK CANYON CITY, AZ 85324	ROBERT J. DIERKING, 1630 E. 9TH AVENUE APACHE JUNCTION, AZ. 85219 FRANK C. PETERSON, 19820 E. SQUAW VALLEY PARKWAY, BLACK CANYON CITY, AZ 85324
For a description of the Mining Claim(s) located in the <u>SUPERSTITION</u> Mining District in Section <u>25, 26, 35 & 36</u> Township <u>2N.</u> , Range <u>8E.</u> of G & SRB & M. <u>MARICOPA</u> County, Arizona, SEE EXHIBIT "A"	Period of Time Covered by this Affidavit (give dates)
	BETWEEN SEPTEMBER 1, 1990 AND AUGUST 31, 1991

PURSUANT TO ARS § 27-208 and 43-CFR 3833.2 Affiant States:

- Affiant is a citizen of the United States, is over 18 years of age, resides at the above address and is personally acquainted with the above described mining claim(s).
- During the period of time stated above, at least \$ 5,535.00 worth of work and improvements were done and performed upon Mining Claim(s) not including the location of the claim(s).
- The work and improvements were made [REDACTED] for the purposes of complying with the laws of the United States pertaining to assessment or annual work.
- The following persons [REDACTED] labored upon Mining Claim(s) and did the work and improvements:

MALTON FOSTER, 9252 N. FIREBRICK DRIVE, FOUNTAIN HILLS, AZ 85268 + HANEY BLASSINGAME, 400 N. PLAZA DRIVE, APACHE JUNCTION, AZ - UNDER THE DIRECTION OF ROBERT J. DIERKING.

5. The following work was performed on Mining Claim(s):

SIX HOLES DRILLED BY WILBERT WAX HOUSE, CHANDLER, AZ. BACKHOE & FRONTEND LOADER USED TO UNCOVER VEINS. SAMPLES ASSAYED & LEACH TESTED.

RECEIVED
BLM, AZ STATE OFFICE
OCT 20 1991
PHOENIX, ARIZONA

Frank Peterson

Signatures of Affiant

STATE OF: <u>ARIZONA</u> COUNTY OF: <u>YAVAPAI</u>	Verification. On this date, before me, a Notary Public, personally appeared: ss. <u>FRANK C. PETERSON</u> who, being duly sworn upon oath, stated that he had read this document and knows of his own knowledge that the facts stated within are true and correct, except for those matters based on information which he believes to be true.	Signature of Notary Public: <i>Cynthia M. Bowling</i> Notary Expiration Date: <u>July 20, 1992</u>
Date of Verification <u>8/7/91</u>		

INSTRUCTIONS: Record in Office of County Recorder for County where claim is located before December 30 and file with proper BLM office before December 30 each year.

This instrument was recorded or filed at the request of:

FRANK C. PETERSON
P. O. BOX 780
BLACK CANYON CITY, AZ 85324

The recording official is directed to return this instrument or a copy thereof to the above person.

CERTIFICATE OF RECORDATION OR FILING	
I certify that this instrument was filed or recorded on the date, at the time, in the docket, beginning with the page number, and with the fee number and file number stamped in the top space of this instrument. If the instrument is of multiple pages, the docket and page set forth represent the first page of that instrument and that instrument extends through Docket _____ Page _____.	
Official Certifying Recordation	Deputy

EXHIBIT A

91 368399
 Location Notice
 Recorded in
 Book of Official
 Records or
 Docket

NAME	AMC # BLM SERIAL NO.		Page
GOLDEN HILLSIDE ✓	31512 -	6159	615
GOLDEN HILLSIDE NO.2	31513 -	10794	1000
GOLDEN HILLSIDE NO.3	31514 -	10993	383
GOLDEN HILLSIDE NO.4	31515 -	10993	384
GOLDEN HILLSIDE NO.5	31516 -	11038	956
GOLDEN HILLSIDE NO.6	31517 -	11038	957
GOLDEN HILLSIDE NO.7	31518 -	11038	958
GOLDEN HILLSIDE NO.8	31519 -	11068	515
GOLDEN HILLSIDE NO.9	31520 -	11048	865
GOLDEN HILLSIDE NO.10	31521 -	11081	620
GOLDEN HILLSIDE NO.11	31522 -	11081	621
GOLDEN HILLSIDE NO.12	31523 -	11068	516
GOLDEN HILLSIDE NO.13A	31524 -	11081	622
GOLDEN HILLSIDE NO.14	31525 -	11092	863
GOLDEN HILLSIDE NO.15	31526 -	11092	864
GOLDEN HILLSIDE NO.16	31527 -	11439	448
GOLDEN HILLSIDE NO.23	31528 -	11439	449
GOLDEN HILLSIDE NO.24	143530 -	15604	222
GOLDEN HILLSIDE NO.25	143531 -	15604	223
GOLDEN HILLSIDE FRACTION ✓	143532 -	15604	225
GOLDEN HILLSIDE FRACTION NO.2	143533 -	15604	227
GOLDEN HILLSIDE FRACTION NO.3	143534 -	15604	229
GOLDEN HILLSIDE FRACTION NO.4	143535 -	15604	231
GOLDEN HILLSIDE FRACTION NO.5	143536 -	15604	233
BLACK STAKE ✓	180272 -	16102	1308

Sold and Distributed By:

BRASDA TITLE SERVICE
 P.O. Box 30365
 Phoenix, Arizona 85009
 (602) 995-1278
 "The Mineral Title People"

WHEN RECORDED MAIL TO:

73

RECORDED IN OFFICIAL RECORDS
OF MARICOPA COUNTY, ARIZONA
AUG 08 1991 -11 00
HELEN PURCELL, County Recorder
FEE 15 PGS 3 BJ

91 368399

THIS SPACE IS RESERVED FOR RECORDING
INFORMATION

PHOENIX, ARIZONA

OCT 29 1991

RECEIVED
BLIKINZ STATE OFFICE

October 28, 1991

Bureau of Land Management
Arizona State Office
Mining Claims Section
Siete Square
3707 North 7th Street
Phoenix, AZ 85014


MAILING ADDRESS:
P. O. Box 16563
Phoenix, AZ 85011

Dear Ladies & Gentlemen:

Enclosed for recording with your Agency are two (2) copies of
"Affidavit of Performance of Annual Assessment Work".

Also enclosed is my Check #157 dated 10-28-91 in the amount of
\$125.00 (25 claims at \$5.00 each).

Cordially



Frank C. Peterson, P.O. Box 780, Black Canyon City, AZ 85324

Encls. (3)

9:00 A.M.
PHOENIX, ARIZONA

Oct 29 '91

RECEIVED
B.L.M. AZ STATE OFFICE

UNITED STATES
DEPARTMENT OF THE INTERIOR
BUREAU OF LAND MANAGEMENT

RECEIPT AND ACCOUNTING ADVICE

NO. 1666965 04

SM/AZ

10/29/91

Subject: AFFIDAVITS OF ASSESSMENT WORK (25)

2 20 12

125.00

Applicant:

FRANK C. PETERSON, ET AL
P. O. BOX 780
BLACK CANYON CITY, AZ 85324 SAME - CK #157

Remitter:

Assignor:

LEASE MANAGEMENT DATA NEW UPDATE PAYMENT

ORIGINAL SERIAL NO.	ASG.	TYPE	ST.	CTY.	FUND SYMBOL	ACRES/UNITS	RATE
AMC 31512, ET AL							

AMOUNT	ANV. DATE	EXP. DATE	BILL CYC.	S/C	DISTRICT	NEXT BILL	MISC. DATA	U of M	ACTUAL UNITS

ASSIGNMENT SERIAL NO.	ASG.	TYPE	ST.	CTY.	FUND SYMBOL	ACRES/UNITS	RATE

AMOUNT	ANV. DATE	EXP. DATE	BILL CYC.	S/C	DISTRICT	NEXT BILL	MISC. DATA	U of M	ACTUAL UNITS

APPLY REMITTANCE

ACTION	FUND SYMBOL	CTY.	AMOUNT
FILING FEE			
RENTAL			
UNEARNED			
REFUND			
TOTAL			
AMOUNT DUE			

Remarks:

Acc. sgm

BY:

DATE:

- Lease in Escrow?
- KGS?
- Auto Escalates?
- Auto Renew?

- Of Interest?
- Operating Rights?
- Operator
- Bond Filed?

FOR MMS USE ONLY

BILLEE	FOREST REFUGE
NUMBER	
OCS SECTION	
CODE	

STATE OF ARIZONA, I hereby certify that the within instrument was recorded and
 County of _____ ss. recorded 239, 1990, at _____ M.
 In Docket No. _____, Page _____, at the request of _____

Fee No.:
 RECEIVED
 B.L.M. AZ STATE OFFICE
 PHOENIX, ARIZONA
 DEC 28 2 05 PM '90
 35

RECORDED IN OFFICIAL RECORDS
 OF MARICOPA COUNTY, ARIZONA
 DE 24 90
 HELEN PURCELL, County Recorder
 FEE 11.00 PGS 7

When recorded mail to:
 DARRELL G. HAND
 5254 E. APACHE TR.
 APACHE JCT., AZ 85219

AFF LABOR (AL)

Witness my hand and seal.
 By _____ Deputy Recorder

AFFIDAVIT OF PERFORMANCE OF ANNUAL WORK

State of Arizona 26819956 31512 50440 138034 18598 267897
 County of MARICOPA ss. 143530
180272 137391 174982 2492 268146

- The undersigned being duly sworn according to law deposes and says that they are a citizen of the United States, more than eighteen years of age and that all of the facts set forth in this affidavit are true and correct according to the best of their knowledge, information and belief.
- That they are personally acquainted with the following mining claims.

Claim Name	Arizona Mining Claim Number	Claim Type	Location Notice Recorded in Book or Docket No., Page No
SEE			
ATTACHED			
EXHIBIT			

- That between the date of SEPTEMBER 1, 1989 and AUGUST 31, 1990 at least SIX THOUSAND DOLLARS (\$ 6,000.00) worth of work and improvements were done and performed upon this claim not including location work.
- The work and improvements were made by and at the expense of DARRELL G. HAND owner of the mine whose address is 5254 E. APACHE TR., APACHE JCT., AZ 85219

for the purpose of complying with the laws of the United States pertaining to assessment or annual work.

- The name of the people employed by the owner to do the work and improvements were DARRELL G. HAND AND OTHERS


- The work and improvements done were DRILLING WELLS, SAMPLING, MILLING OF ORE, ROAD IMPROVEMENTS AND OTHERS

Date DECEMBER 17, 1990

Darrell G. Hand
 Signature

Subscribed to and sworn before me this 17th day of December 1990 by Darrell G. Hand

My comm. expires 6-18-92
Delores Santillar
 Notary Public



(121)

NAME OF CLAIM:	RECORDED BOOK-PAGE:	LOCATION OF CLAIM:	BLM AMC NO.:
BLACK KING	5-462	W 1/2 SEC 36, T2N, R8E	50441
BLACK QUEEN	5-421	SW 1/4 SEC 36, T2N, R8E	50442
INDIAN #1	15415-284	NE 1/4 SEC 2	137401 — duplicate
INDIAN #2	15415-280	NW 1/4 SEC 1, T1N, R8E	
INDIAN #3	15415-282	NW 1/4 SEC 1, T1N, R8E	137402 — duplicate
INDIAN #4	15415-300	NW 1/4 SEC 1, T1N, R8E	137403 — duplicate
INDIAN #5	15415-298	SW 1/4 SEC 36, T2N, R8E	137404
INDIAN #6	15415-296	SW 1/4 SEC 36, T2N, R8E	137405
MAMMOTH #3	5-613	W 1/2 SEC 36, T2N, R8E	137406
MOTHER HUBBARD	5-463	NW 1/4 SEC 1, T1N, R8E	50451 — duplicate
MOTHER HUBBARD #2	15415-294	S 1/2 SEC 36, T2N, R8E	50452
TOM THUMB	5-465	ALL 1/4 SEC 36, T2N, R8E	137395
BLACK KNIGHT	15437-59	NW 1/4 SEC, 1, T1N, R8E	50454 — duplicate
BLACK HAND	15415-292	E 1/2 SEC 36, T2N, R8E	138034
BLACK HAND #2	15945-465	N 1/2 SEC 36, T2N, R8E	137391
BLACK HAND #3	15945-467	NW 1/4 SEC 36, T2N, R8E	174982
BLACK HAND #4	15945-469	NW 1/4 SEC 36, T2N, R8E	174983
BLACK HAND #5	15945-471	NW 1/4 SEC 36, T2N, R8E	174984
CLARK OLIVER #7	12540-1479	NW 1/4 SEC 36, T2N, R8E	174985
		SE 1/4 SEC 35	18598
		SW 1/4 SEC 36, T2N, R8E	
CLARK OLIVER #8	12540-1480	W 1/2 SEC 36, T2N, R8E	18599
CLARK OLIVER #9	12540-1481	NW 1/4 SEC 36, T2N, R8E	18600
CLARK OLIVER #10	12487-156	NW 1/4 SEC 36, T2N, R8E	18601
CLARK OLIVER #11	12487-157	NE 1/4 SEC 35, T2N, R8E	18602
CLARK OLIVER #12	12487-158	NE 1/4 SEC 35, T2N, R8E	18603
CLARK OLIVER #13	12487-159	NE 1/4 SEC 35, T2N, R8E	18604
CLARK OLIVER #14	12487-160	NE 1/4 SEC 35, T2N, R8E	18605
CLARK OLIVER #15	12487-161	N 1/2 SEC 35, T2N, R8E	18606
CLARK OLIVER #16	12487-162	NW 1/4 SEC 35, T2N, R8E	18607
CLARK OLIVER #17	12487-163	NW 1/4 SEC 35, T2N, R8E	18608
CLARK OLIVER #18	12487-164	W 1/2 SEC 36, T2N, R8E	18609
CLARK OLIVER #19	12487-165	E 1/2 SEC 35, T2N, R8E	18610
CLARK OLIVER #20	12487-166	E 1/2 SEC 35, T2N, R8E	18611
CLARK OLIVER #21	12487-167	E 1/2 SEC 35, T2N, R8E	18612
CLARK OLIVER #22	12487-168	E 1/2 SEC 35, T2N, R8E	18613
CLARK OLIVER #23	12487-169	W 1/2 SEC 35, T2N, R8E	18614
CLARK OLIVER #24	12487-170	W 1/2 SEC 35, T2N, R8E	18615
CLARK OLIVER #25	12487-171	W 1/2 SEC 35, T2N, R8E	18616
CLARK OLIVER #26	12487-172	W 1/2 SEC 35, T2N, R8E	18617
CLARK OLIVER #27	12537-968	SW 1/4 SEC 35, T2N, R8E	18618
CLARK OLIVER #28	12537-969	S 1/2 SEC 35, T2N, R8E	18619
CLARK OLIVER #29	12537-970	SE 1/4 SEC 35, T2N, R8E	18620
CLARK OLIVER #30	12537-971	SE 1/4 SEC 35, T2N, R8E	18621
CLARK OLIVER #31	12537-972	SE 1/4 SEC 35, T2N, R8E	18622
CLARK OLIVER #32	13037-1252	SE 1/4 SEC 35, T2N, R8E	24962 —
CLARK OLIVER #33	13037-1253	SE 1/4 SEC 35, T2N, R8E	24963 —
CLARK OLIVER #34	13037-1254	SE 1/4 SEC 35, T2N, R8E	24964 — duplicate
CLARK OLIVER #35	13037-1255	S 1/2 SEC 35, T2N, R8E	24965 —
CLARK OLIVER #36	13037-1256	SW 1/4 SEC 35, T2N, R8E	24966 —
CLARK OLIVER #37	13037-1257	SW 1/4 SEC 35, T2N, R8E	24967 —
CLARK OLIVER #38	13037-1258	SW 1/4 SEC 35, T2N, R8E	24968
CLARK OLIVER #39	13037-1259	SW 1/4 SEC 35, T2N, R8E	24969
CLARK OLIVER #40	13037-1260	SE 1/4 SEC 35, T2N, R8E	24970
CLARK OLIVER #41	13037-1261	NW 1/4 SEC 36, T2N, R8E	24971
CLARK OLIVER #43	13037-1263	NW 1/4 SEC 35, T2N, R8E	24972

RECEIVED
BLM AZ STATE OFFICE
Dec 26 2 05 PM '90
PHOENIX, ARIZONA

} duplicate

<u>NAME OF CLAIM</u>	<u>RECORDED BOOK-PAGE</u>	<u>LOCATION OF CLAIM</u>	<u>BLM AMC NO.</u>
CLARK #1	87-222326	SW1/4 Sec.26,T2N,R8E	267921
" 2	87-222327	SW1/4 Sec.26,T2N,R8E	267922
" 3	87-222328	SW1/4 Sec.26,T2N,R8E	267923
" 4	87-222329	SW1/4 Sec.26,T2N,R8E	267924
" 5	87-222330	SE1/4 Sec.26,T2N,R8E	267925
" 6	87-222331	SE1/4 Sec.26,T2N,R8E	267926
" 7	87-222332	SE1/4 Sec.26,T2N,R8E	267927
" 8	87-222333	SE1/4 Sec.26,T2N,R8E	267928
" 9	87-222334	SE1/4 Sec.26,T2N,R8E	267929
" 10	87-222335	SE1/4 Sec.26,T2N,R8E	267930
" 11	87-222336	SE1/4 Sec.26,T2N,R8E	267931
" 12	87-222337	E1/2 Sec.26,T2N,R8E	267932
" 13	87-222338	ALL1/4 Sec.26,T2N,R8E	267933
" 14	87-222339	W1/2 Sec.26,T2N,R8E	267934
" 15	87-222340	W1/2 Sec.26,T2N,R8E	267935
" 16	87-222341	W1/2 Sec.26,T2N,R8E	267936
" 17	87-222342	SE1/4 Sec.26,T2N,R8E	267937
" 18	87-222343	SW1/4 Sec.25,T2N,R8E	267938
" 19	87-222344	W1/2 Sec.25,T2N,R8E	267939
" 20	87-222345	NE1/4 Sec.25,T2N,R8E	267940
" 21	87-222346	NE1/4 Sec.26,T2N,R8E	267941
" 22	87-222347	NE1/4 Sec.26,T2N,R8E	267942
" 23	87-222348	NE1/4 Sec.26,T2N,R8E	267943
" 24	87-222349	N1/2 Sec.,T2N,R8E	267944
" 25	87-222350	NW1/4 Sec.26,T2N,R8E	267945
" 26	87-222351	NW1/4 Sec26T2N,R8E	267946
" 27	87-222352	NW1/4 Sec.26,T2N,R8E	267947

RECEIVED
BLM AZ STATE OFFICE
DEC 26 2 05 PM '90
PHOENIX, ARIZONA

<u>NAME OF CLAIM</u>	<u>RECORDED BOOK-PAGE</u>	<u>LOCATION OF CLAIM</u>	<u>BLM AMC NO.</u>
WESTERN ARMER #1	87-234342	NW1/4, Sec. 35, T2N, R8E	268146.
" 2	87-234343	NW1/4 Sec. 35, T2N, R8E	268147.
" 3	87-234344	NW1/4 Sec. 35, T2N, R8E	268148.
" 4	87-234345	NE1/4 Sec. 34, T2N, R8E	268149.
" 5	87-234346	NE1/4 Sec. 34, T2N, R8E	268150.
" 6	87-234347	NE1/4 Sec. 34, T2N, R8E	268151.
" 7	87-234348	NW1/4 Sec. 35, T2N, R8E	268152.
" 8	87-234349	NW1/4 Sec. 35, T2N, R8E	268153.
" 9	87-234350	NW1/4 Sec. 35, T2N, R8E	268154.
" 10	87-234351	NE1/4 Sec. 34, T2N, R8E	268155.
" 11	87-234352	NE1/4 Sec. 34, T2N, R8E	268156.
" 12	87-234353	NE1/4 Sec. 34, T2N, R8E	268157.
" 13	87-234354	SE1/4 Sec. 35, T2N, R8E	268158.
" 14	87-234355	SE1/4 Sec. 35, T2N, R8E	268159.
" 15	87-234356	SE1/4 Sec. 35, T2N, R8E	268160.
" 16	87-234357	S1/2 Sec. 35, T2N, R8E	268161.
" 17	87-234358	S1/2 Sec. 35, T2N, R8E	268162.
" 18	87-234359	SW1/4 Sec. 35, T2N, R8E	268163.
" 19	87-234360	SW1/4 Sec. 35, T2N, R8E	268164.
" 20	87-234361	SW1/4 Sec. 35, T2N, R8E	268165.
" 21	87-234362	SW1/4 Sec. 35, T2N, R8E	268166.
" 22	87-234363	SE1/4 Sec. 34, T2N, R8E	268167.
" 23	87-234364	SE1/4 Sec. 34, T2N, R8E	268168.
" 24	87-234365	E 1/2 Sec. 34, T2N, R8E	268169.

RECEIVED
 BLM AZ STATE OFFICE
 DEC 20 2 05 PM '90
 PHOENIX, ARIZONA

<u>NAME OF CLAIM</u>	<u>RECORDED BOOK-PAGE</u>	<u>LOCATION OF CLAIM</u>	<u>BLM AMC NO.</u>
TEE PEE #1	87-222311	E 1/2 Sec. 34, T2N, R8E	267897
" 2	87-222312	NW1/4 Sec. 35, T2N, R8E	267898
" 3	87-222313	NE1/4 Sec. 34, T2N, R8E	267899
" 4	87-222314	NE1/4 Sec. 34, T2N, R8E	267900
" 5	87-222315	NE1/4 Sec. 34, T2N, R8E	267901
" 6	87-222316	NE1/4 Sec. 34, T2N, R8E	267902
" 7	87-222317	N 1/2 Sec. 34, T2N, R8E	267903
" 8	87-222318	NW1/4 Sec. 34, T2N, R8E	267904
" 9	87-222319	NW1/4 Sec. 35, T2N, R8E	267905
" 10	87-222320	NE1/4 Sec. 34, T2N, R8E	267906
" 11	87-222321	NE1/4 Sec. 34, T2N, R8E	267907
" 12	87-222322	NE1/4 Sec. 34, T2N, R8E	267908
" 13	87-222323	NE1/4 Sec. 34, T2N, R8E	267909
" 14	87-222324	N 1/2 Sec. 34, T2N, R8E	267910
" 15	87-222325	NW1/4 Sec. 34, T2N, R8E	267911

RECEIVED
 B.L.M. AZ STATE OFFICE
 Dec 28 2 05 PM '90
 PHOENIX, ARIZONA

15

90 569035

<u>NAME OF CLAIM</u>	<u>RECORDED BOOK-PAGE</u>	<u>LOCATION OF CLAIM</u>	<u>BLM AMG NO.</u>
GOLDEN HILLSIDE	6159-615	NE1/4 Sec. 36, T2N, R8E	31512
" #2	10794-1000	N 1/2 Sec. 36, T2N, R8E	31513
" 3	10993-383	SW1/4 Sec. 25, T2N, R2E	31514
" 4	10993-384	S 1/2 Sec. 25, T2N, R8E	31515
" 5	11038-956	SE1/4 Sec. 25, T2N, R8E	31516
" 6	11038-957	S 1/2 Sec. 25, T2N, R8E	31517
" 7	11038-958	SW1/4 Sec. 25, T2N, R8E	31518
" 8	11068-515	SW1/4 Sec. 25, T2N, R8E	31519
" 9	11048-865	SW1/4 Sec. 25, T2N, R8E	31520
" 10	11081-620	SW1/4 Sec. 25, T2N, R8E	31521
" 11	11081-621	NW 1/4 Sec 36, T2N, R8E	31522
" 12	11068-516	NW1/4 Sec. 25, T2N, R8E	31523
" 13A	11081-622	NW1/4 Sec. 25, T2N, R8E	31524
" 14	11092-863	NW1/4 Sec. 25, T2N, R8E	31525
" 15	11092-864	N 1/2, Sec. 25, T2N, R8E	31526
" 16	11439-448	NW1/4 Sec. 36, T2N, R8E	31527
" 23	11439-449	NW1/4 Sec. 36, T2N, R8E	31528
" 24	15604-222	SW1/4 Sec. 35, T2N, R8E	143530
" 25	15604-223	SW1/4 Sec. 25, T2N, R8E	143531
GOLDEN HILLSIDE			
FEACTION	15604-225	N 1/2 Sec. 36, T2N, R8E	143532
" #2	15604-227	SE1/4 Sec. 25, T2N, R8E	143533
" 3	15604-229	E 1/2 Sec. 25, T2N, R8E	143534
" 4	15604-231	NW1/4 Sec. 25, T2N, R8E	143535
" 5	15604-233	W 1.2 Sec. 36, T2N, R8E	143536
BLACK STAKE	16102-1308	NW1/4 Sec. 36, T2N, R8E	180272

RECEIVED
BLM AZ STATE OFFICE
Dec 20 2 22 PM '90
PHOENIX, ARIZONA

this pg
not counted -
Do not update

NOT RECORDED
ON THIS AFF.

(2)

EXHIBIT A

90 569035

NAME OF CLAIM

RECORDED
BOOK-PAGE

LOCATION OF
CLAIM

BLM
AMC NO.

<u>NAME OF CLAIM</u>	<u>RECORDED BOOK-PAGE</u>	<u>LOCATION OF CLAIM</u>	<u>BLM AMC NO.</u>
LOUDERMILK #1	87-240614	N 1/2 Sec.2, T3S, R10W	268199
" 2	87-240615	NE1/4, Sec.2, T3S, R10W	268200
" 3	87-240616	N 1/2, Sec.2, T3S, R10W	268201
" 4	87-240617	NE1/4, Sec.2, T3S, R10W	268202
" 5	87-240618	N 1/2 Sec.2, T3S, R10W	268203
" 6	87-240619	NE1/4, Sec.2, T3S, R10W	268204
" 7	87-240620	S 1/2 Sec.2, T3S, R10W	268205
" 8	87-240621	SE1/4, Sec.2, T3S, R10W	268206
" 9	87-240622	N 1/2 Sec.2, T3S, R10W	268207
" 10	87-240623	NE1/4, Sec.2, T3S, R10W	268208
" 11	87-240624	NW1/4, Sec.2, T3S, R10W	268209
" 12	87-240625	NW1/4, Sec.2, T3S, R10W	268210

ALL OF THE ABOVE ARE LOCATED IN MARICOPA COUNTY, STATE OF ARIZONA.

DARRELL G. HAND
5254 E. APACHE TRAIL
APACHE JCT. AZ 85219

RECEIVED
BLM AZ STATE OFFICE
Dec 20 2 05 PM '90
PHOENIX, ARIZONA



United States Department of the Interior



BUREAU OF LAND MANAGEMENT
ARIZONA STATE OFFICE
3707 N. 7TH STREET
P.O. BOX 16563
PHOENIX, ARIZONA 85011
(602) 241-5550

IN REPLY REFER TO:

A MC 50440
91-POL-121
(922-SR)

Handwritten mark resembling '178' in a circle

CERTIFIED MAIL--RETURN RECEIPT REQUESTED

December 31, 1990

Darrell G. Hand
5254 E. Apache Tr.
Apache Jct., Arizona 85219

NOTICE

The Bureau of Land Management, Arizona State Office timely received the following document(s) covering 337 Mining Claims, Mill or Tunnel Sites:

- X : Proof of Labor
: Notice of Intention to Hold
: Amendment(s)
: Transfer of Interest.

Effective January 3, 1989, new regulations were implemented (copy enclosed) which require a \$5.00 service charge for each claim or site to accompany any of the above-listed filings. A remittance of \$1635.00 was received. Before we can accept and process your filing, we must receive an additional remittance in the amount of \$ 50.00.

This amount must be received within 30 days of the date of receipt of this decision. Failure to remit this service charge shall cause the filing to be rejected and returned as to those claims/sites not covered by a fee. The Bureau will apply the fee to those claims/sites in the order first listed on the document, or if not applicable, in serial number order, lowest number first.

Please return the enclosed sheet with your remittance so that we can trace your filing.

You will receive a receipt for your remittance.

Alan Rabinoff
Alan Rabinoff
Chief, Branch of
Mining Law Administration

Enclosures

PLEASE RETURN THIS SHEET WITH YOUR REMITTANCE TO THE D.O.I., Bureau of Land Management, P.O. Box 16563, Phoenix, Arizona 85011.

NAME: Darrell G. Hand

SERIAL NUMBER I.D.: A MC 50440, et al.

TYPE OF FILING: 91-POL-121

DATE FILED: December 28, 1990

AMOUNT DUE: \$ 50.00

FOR OFFICE USE ONLY

90-

Disposition
3460M

Return to sender if the RETURN TO: Space on the reverse side failure to do this will prevent this card from being returned to you. The return receipt fee will provide you the name of the person delivered to and the date of delivery. For additional fees the following services are available. Consult postmaster for fees and special boxes. For additional services requested.

Return to whom delivered, date, and addressee's address. Restricted Delivery. (Extra charge)

RETURN TO:
 Mrs. J. B. Smith
 1234 Main St.
 Springfield, MA 01101

Signature: *J. B. Smith*

1. Article Number

764277

Type of Service:

- Registered Insured
- Certified GDS
- Special Mail Return Receipt for Merchandise

Addressee's signature or address as given on DATE DELIVERED.

Addressee's Address, *ONCE*

POSTAGE RETURN RECEIPT

UNITED STATES
DEPARTMENT OF THE INTERIOR
BUREAU OF LAND MANAGEMENT

RECEIPT AND ACCOUNTING ADVICE

NO. 1665364
01/24/92

4/7/92

10 12

50.00

OFFERANTS OF ASSESSMENT
MONEY REQUESTED

DARRELL B. HONG

254 E. 1000 N.

BRIDGE PLATE, UT 84313

CASH

#121

LEASE MANAGEMENT DATA		NEW	UPDATE	PAYMENT		FUND SYMBOL		ACRES/UNITS	RATE
ORIGINAL SERIAL NO.	ASG.	TYPE	ST.	CTY.					
AMC 50449									

AMOUNT	ANV. DATE	EXP. DATE	BILL CYC.	S/C	DISTRICT	NEXT BILL	MISC. DATA	U of M	ACTUAL UNITS

ASSIGNMENT SERIAL NO.	ASG.	TYPE	ST.	CTY.	FUND SYMBOL		ACRES/UNITS	RATE

AMOUNT	ANV. DATE	EXP. DATE	BILL CYC.	S/C	DISTRICT	NEXT BILL	MISC. DATA	U of M	ACTUAL UNITS

APPLY REMITTANCE			
ACTION	FUND SYMBOL	CTY.	AMOUNT
FILING FEE			
RENTAL			
UNEARNED			
REFUND			
TOTAL			
AMOUNT DUE			

Remarks:

BY: _____ DATE: _____

- Lease in Escrow?
- KGS? Of Interest?
- Auto Escalates? Operating Rights?
- Auto Renew? Operator
- Bond Filed?

FOR MMS USE ONLY

BILLEE		FOREST REFUGE
NUMBER		
OCS SECTION		
CODE		

UNITED STATES
DEPARTMENT OF THE INTERIOR
BUREAU OF LAND MANAGEMENT

RECEIPT AND ACCOUNTING ADVICE

NO. 1664189
SN/AZ 12/28/98

337
AFFIDAVITS OF ASSESSMENT WORK (227) 120 12 1,635.00

BORNELL G. JONES
2234 E. APACHE TR.
APACHE JUNCTION, AZ 85619

LEASE MANAGEMENT DATA NEW UPDATE PAYMENT

ORIGINAL SERIAL NO.	ASC.	TYPE	ST.	CTY.	FUND SYMBOL	ACRES/UNITS	RATE
AMC 50440, ET AL							

AMOUNT	ANV. DATE	EXP. DATE	BILL CYC.	S/C	DISTRICT	NEXT BILL	MISC. DATA	U of M	ACTUAL UNITS

ASSIGNMENT SERIAL NO.	ASC.	TYPE	ST.	CTY.	FUND SYMBOL	ACRES/UNITS	RATE

AMOUNT	ANV. DATE	EXP. DATE	BILL CYC.	S/C	DISTRICT	NEXT BILL	MISC. DATA	U of M	ACTUAL UNITS

APPLY REMITTANCE

ACTION	FUND SYMBOL	CTY.	AMOUNT
FILING FEE			
RENTAL			
UNEARNED			
REFUND			
TOTAL			
AMOUNT DUE			

Remarks:
ack wg

BY: _____ DATE: _____

- Lease in Escrow?
- KGS? Of Interest?
- Auto Escalates? Operating Rights?
- Auto Renew? Operator
- Bond Filed?

FOR MMS USE ONLY

BILLEE NUMBER	FOREST REFUGE
OCS SECTION CODE	

AFFIDAVIT OF PERFORMANCE OF ANNUAL ASSESSMENT WORK

31512
143530

Effective Date	County and State
	MARICOPA COUNTY, AZ. 90 352897180272
AFFIANT (Name, Address and Zip Code) ROBERT J. DIERKING 1630 E. 4TH AVENUE APACHE JUNCTION, AZ 85219 AFF LABOR (AL)	OWNERS OF MINING CLAIM(S) (Names, Addresses, and Zip Codes) ROBERT J. DIERKING, 1630 E. 4TH AVENUE APACHE JUNCTION, AZ 85219 FRANK C. PETERSON, 19820 E. SQUAW VALLEY PKWY. BLACK CANYON CITY, AZ. 85324
For a description of the Mining Claim(s) located in the SUPERSTITION Mining District in Section 26, 26, 35 436, Township 2N., Range 8E., of G & SRB & M, MARICOPA County, Arizona, SEE EXHIBIT "A"	Period of Time Covered by this Affidavit (give dates) BETWEEN SEPTEMBER 1, 1989 AND AUGUST 31, 1990.

PURSUANT TO ARS § 27-208 and 43-CFR 3833.2 Affiant States:

- Affiant is a citizen of the United States, is over 18 years of age, resides at the above address and is personally acquainted with the above described mining claim(s).
- During the period of time stated above, at least \$ 3,250.00 worth of work and improvements were done and performed upon Mining Claim(s) not including the location of the claim(s).
- The work and improvements were made by and at the expense of the above named Owner of Mining Claim(s) for the purposes of complying with the laws of the United States pertaining to assessment or annual work.
- The following persons were employed by ROBERT DIERKING + FRANK PETERSON, being the Owner of Mining Claim(s) and labored upon Mining Claim(s) and did the work and improvements:

RECEIVED
B.L.M. AZ STATE OFFICE

OCT 1 1990
7:45 A.M.
PHOENIX, ARIZONA

5. The following work was performed on Mining Claim(s): BY HANEY BLASSINGAME + ROBERT DIERKING
THE WORK CONSISTED OF TRENCHING, SAMPLING + ASSAYING ON ALL CLAIMS

RECORDED IN OFFICIAL RECORDS OF MARICOPA COUNTY, ARIZONA
AUG 06 '90 -2 00
HELEN PURCELL, County Recorder
FEE 15 PGS 2 CM
Signature of Notary Public: James E. Kelly
July 29th 1990
Notary Expiration Date: My Commission Expires May 31, 1994

Robert J. Dierking
Signatures of Affiant

STATE OF: AZ.
COUNTY OF: PINAL

Verification. On this date, before me, a Notary Public, personally appeared: ROBERT J. DIERKING

Date of Verification

who, being duly sworn upon oath, stated that he had read this document and knows of his own knowledge that the facts stated within are true and correct, except for those matters based on information which he believes to be true.

INSTRUCTIONS: Record in Office of County Recorder for County where claim is located before December 30 and file with proper BLM office before December 30 each year.

This instrument was recorded or filed at the request of:

FRANK C. PETERSON
PO BOX 780
BLACK CANYON CITY, AZ 85324

The recording official is directed to return this instrument or a copy thereof to the above person.

CERTIFICATE OF RECORDATION OR FILING

I certify that this instrument was filed or recorded on the date, at the time, in the docket, beginning with the page number, and with the fee number and file number stamped in the top space of this instrument. If the instrument is of multiple pages, the docket and page set forth represent the first page of that instrument and that instrument extends through Docket _____ Page _____.

Official Certifying Recordation Deputy

90 352897

EXHIBIT A

Location Notice
Recorded in
Book of Official
Records or
Docket

NAME	AMC# BLM SERIAL NO.	Docket	Page
GOLDEN HILLSIDE ✓	31512 ✓	6159	615
GOLDEN HILLSIDE NO.2	31513	10794	1000
GOLDEN HILLSIDE NO.3	31514	10993	383
GOLDEN HILLSIDE NO.4	31515	10993	384
GOLDEN HILLSIDE NO.5	31516	11038	956
GOLDEN HILLSIDE NO.6	31517	11038	957
GOLDEN HILLSIDE NO.7	31518	11038	958
GOLDEN HILLSIDE NO.8	31519	11068	515
GOLDEN HILLSIDE NO.9	31520	11048	865
GOLDEN HILLSIDE NO.10	31521	11081	620
GOLDEN HILLSIDE NO.11	31522	11081	621
GOLDEN HILLSIDE NO.12	31523	11068	516
GOLDEN HILLSIDE NO.13A ✓	31524 ✓	11081	622
GOLDEN HILLSIDE NO.14	31525	11092	863
GOLDEN HILLSIDE NO.15	31526	11092	864
GOLDEN HILLSIDE NO.16	31527	11439	448
GOLDEN HILLSIDE NO.23 ✓	31528 ✓	11439	449
GOLDEN HILLSIDE NO.24	143530	15604	222
GOLDEN HILLSIDE NO.25	143531	15604	223
GOLDEN HILLSIDE FRACTION ✓	143532 ✓	15604	225
GOLDEN HILLSIDE FRACTION NO.2	143533	15604	227
GOLDEN HILLSIDE FRACTION NO.3	143534	15604	229
GOLDEN HILLSIDE FRACTION NO.4	143535	15604	231
GOLDEN HILLSIDE FRACTION NO.5	143536	15604	233
BLACK STAKE ✓	180272 ✓	16102	1308

Sold and Distributed By:

BRASDA TITLE SERVICE
P.O. Box 39365
Phoenix, Arizona 85069
(602) 995-3276
"The Mineral Title People"

UNITED STATES
DEPARTMENT OF THE INTERIOR
BUREAU OF LAND MANAGEMENT

RECEIPT AND ACCOUNTING ADVICE

NO. 1642095 04

SM/AZ 10/01/90

Subject: AFFIDAVITS OF ASSESSMENT WORK (25)

2 30 12

125.00

Applicant:

FRANK C. PETERSON, ET AL
P. O. BOX 780
BLACK CYN CITY, AZ 85324

Remitter: SAME - CK #162
374-9242

Assignor:

LEASE MANAGEMENT DATA NEW UPDATE PAYMENT

ORIGINAL SERIAL NO.	ASG.	TYPE	ST.	CTY.	FUND SYMBOL	ACRES/UNITS	RATE
AMC 31512, ET AL							

AMOUNT	ANV. DATE	EXP. DATE	BILL CYC.	S/C	DISTRICT	NEXT BILL	MISC. DATA	U of M	ACTUAL UNITS

ASSIGNMENT SERIAL NO.	ASG.	TYPE	ST.	CTY.	FUND SYMBOL	ACRES/UNITS	RATE

AMOUNT	ANV. DATE	EXP. DATE	BILL CYC.	S/C	DISTRICT	NEXT BILL	MISC. DATA	U of M	ACTUAL UNITS

APPLY REMITTANCE

ACTION	FUND SYMBOL	CTY.	AMOUNT
FILING FEE			
RENTAL			
UNEARNED			
REFUND			
TOTAL			
AMOUNT DUE			

Remarks:

Acknowledged spm

BY:

DATE:

Lease in Escrow?
 KGS? Of Interest?
 Auto Escalates? Operating Rights?
 Auto Renew? Operator
 Bond Filed?

FOR MMS USE ONLY

BILLEE	FOREST REFUGE
NUMBER	
OCS SECTION	
CODE	

9-27-90

BUREAU OF LAND MANAGEMENT
ARIZONA STATE OFFICE
MINING CLAIMS SECTION
SIETE SQUARE
3707 NORTH 7TH STREET
PHOENIX, AZ 85014

RECEIVED
B.L.M. AZ STATE OFFICE

OCT 1 1990

7:45 A.M.
PHOENIX, ARIZONA

DEAR LADIES + GENTLEMEN:

ENCLOSED FOR RECORDING WITH YOUR AGENCY ARE TWO (2)
COPIES OF "AFFIDAVIT OF PERFORMANCE OF ANNUAL ASSESSMENT
WORK".

ALSO ENCLOSED IS MY CHECK # 162 DATED 9-27-90 IN THE AMOUNT
OF \$125.00 (25 CLAIMS @ \$5.00 EACH).

CORDIALLY

Frank Peterson

FRANK C. PETERSON, P.O. BOX 780, BLACK CANYON CITY, AZ 85324

ENCLOS. (3)

AFFIDAVIT OF PERFORMANCE OF ANNUAL ASSESSMENT WORK

Effective Date <p align="center">AFF LABOR (AL)</p>	County and State <p align="center">25 89 392429</p>
AFFIANT (Name, Address and Zip Code) FRANK C. PETERSON 1982 EAST SQUAW VALLEY PARKWAY P.O. BOX 780 BLACK CANYON CITY, AZ 85324	OWNERS OF MINING CLAIM(S) (Names, Addresses, and Zip Codes) ROBERT J. DIERKING, 1630 E. 4th AVENUE / 43530 APACHE JUNCTION, AZ 85219 # 180272 FRANK C. PETERSON, 1982 E. SQUAW VALLEY PKWY. BLACK CANYON CITY, AZ. 85324
For a description of the Mining Claim(s) located in the SUPERSTITION Mining District in Section <u>25, 26, 35 & 36</u> , Township <u>2N.</u> , Range <u>8E.</u> of G & SRB & M., <u>MARICOPA</u> County, Arizona, SEE EXHIBIT "A"	Period of Time Covered by this Affidavit (give dates) BETWEEN SEPTEMBER 1, 1988 AND AUGUST 31, 1989

PURSUANT TO ARS § 27-208 and 43-CFR 3833.2 Affiant States:

1. Affiant is a citizen of the United States, is over 18 years of age, resides at the above address and is personally acquainted with the above described mining claim(s).
2. During the period of time stated above, at least \$ 8,450.00 worth of work and improvements were done and performed upon Mining Claim(s) not including the location of the claim(s).
3. The work and improvements were made [REDACTED] for the purposes of complying with the laws of the United States pertaining to assessment or annual work.
4. The following persons [REDACTED] labored upon Mining Claim(s) and did the work and improvements:

VENTURE DRILLING COMPANY, 6700 NORTH ORACLE ROAD / SUITE 332
 MAILING ADDRESS: P.O. BOX 35938, TUCSON, ARIZONA 85740-5938

RECEIVED
 B.L.M. AZ STATE OFFICE
 SEP 20 1989
 7:45 A.M.
 PHOENIX, ARIZONA

5. The following work was performed on Mining Claim(s):

DRILL HOLES 3A AND 3B ON GOLDEN HILLSIDE CLAIM. (SEE ATTACHED VENTURE DRILLING COMPANY BILL DATED MARCH 16, 1989).

Recorded in official records of Maricopa County, Arizona DATE <u>AUG 24 1989</u> <u>8:00</u> <u>15</u> PGS <u>2</u> HELEN PURCELL, COUNTY RECORDER KC
--

Frank C. Peterson

Signatures of Affiant

STATE OF: <u>ARIZONA</u> COUNTY OF: <u>YAVAPAI</u> Date of Verification	Verification. On this date, before me, a Notary Public, personally appeared: ss. <u>FRANK C. PETERSON</u> who, being duly sworn upon oath, stated that he had read this document and knows of his own knowledge that the facts stated within are true and correct, except for those matters based on information which he believes to be true.	Signature of Notary Public: <i>Cynthia M. Bowling</i> Notary Expiration Date: July 20, 1992
---	--	--

INSTRUCTIONS: Record in Office of County Recorder for County where claim is located before December 30 and file with proper BLM office before December 30 each year.

This instrument was recorded or filed at the request of:

FRANK C. PETERSON
 P.O. BOX 780
 BLACK CANYON CITY, AZ. 85324

The recording official is directed to return this instrument or a copy thereof to the above person.

CERTIFICATE OF RECORDATION OR FILING

I certify that this instrument was filed or recorded on the date, at the time, in the docket, beginning with the page number, and with the fee number and file number stamped in the top space of this instrument. If the instrument is of multiple pages, the docket and page set forth represent the first page of that instrument and that instrument extends through Docket _____ Page _____.

Official Certifying Recordation

Deputy

EXHIBIT A

RECEIVED
B.L.M. AZ STATE OFFICE

1989 SEP 20 AM 9:02

Location Notice
Recorded in
Book of Official
Records or
Docket

JAME	PHOENIX, ARIZONA	AMC# BLM SERIAL NO.	Docket	Page
GOLDEN HILLSIDE		31512 ✓	6159	615
GOLDEN HILLSIDE NO.2		31513 ✓	10794	1000
GOLDEN HILLSIDE NO.3		31514 ✓	10993	383
GOLDEN HILLSIDE NO.4		31515 ✓	10993	384
GOLDEN HILLSIDE NO.5		31516 ✓	11038	956
GOLDEN HILLSIDE NO.6		31517 ✓	11038	957
GOLDEN HILLSIDE NO.7		31518 ✓	11038	958
GOLDEN HILLSIDE NO.8		31519 ✓	11068	515
GOLDEN HILLSIDE NO.9		31520 ✓	11048	865
GOLDEN HILLSIDE NO.10		31521 ✓	11081	620
GOLDEN HILLSIDE NO.11		31522 ✓	11081	621
GOLDEN HILLSIDE NO.12		31523 ✓	11068	516
GOLDEN HILLSIDE NO.13A		31524 ✓	11081	622
GOLDEN HILLSIDE NO.14		31525 ✓	11092	863
GOLDEN HILLSIDE NO.15		31526 ✓	11092	864
GOLDEN HILLSIDE NO.16		31527 ✓	11439	448
GOLDEN HILLSIDE NO.23		31528 ✓	11439	449
GOLDEN HILLSIDE NO.24		143530 -	15604	222
GOLDEN HILLSIDE NO.25		143531 -	15604	223
GOLDEN HILLSIDE FRACTION		143532 -	15604	225
GOLDEN HILLSIDE FRACTION NO.2		143533 ✓	15604	227
GOLDEN HILLSIDE FRACTION NO.3		143534 -	15604	229
GOLDEN HILLSIDE FRACTION NO.4		143535 -	15604	231
GOLDEN HILLSIDE FRACTION NO.5		143536 ✓	15604	233
RACK STAKE		180272	16102	1308

Sold and Distributed By:

BRASDA TITLE SERVICE
P.O. Box 39365
Phoenix, Arizona 85069
(602) 995-3276
"The Mineral Title People"

Venture Drilling Company

NOTICE (N)

89-392428

6700 North Oracle Road / Suite 332
MAILING ADDRESS
P.O. Box 35938 / Tucson, Arizona 85740-5938
(602) 623-2211

Modac Mining Co.
20020 Peppermint Falls
Jamestown, CA 95327

Attn: Ken Archer

89 392428

Letter Contract	DATE March 16, 1989	TERMS NET 10 DAYS
-----------------	---------------------	-------------------

Drill Holes 3A and 3B

\$ 8,450.00

RECEIVED ADVANCE PAYMENT IN FULL.

THANK YOU.

MMK

Pa. In Full
MMK

RECORDED IN OFFICIAL RECORDS
OF MARICOPA COUNTY, ARIZONA
AUG 24 1989-8 00
HELEN PURCELL, County Recorder
FEE 10 PGS 1 KC

RECEIVED
B.L.M. AZ STATE OFFICE
SEP 20 1989
7:45 A.M.
PHOENIX, ARIZONA

THIS PAGE WILL NOT
REPRODUCE SATISFACTORILY

extra copy - file in

AFFIDAVIT OF PERFORMANCE OF ANNUAL ASSESSMENT WORK

Effective Date	AFF LABOR (AL)	County and State	25 89 392427 CD AMC 180272
AFFIANT (Name, Address and Zip Code) FRANK C. PETERSON 19820 EAST SQUAW VALLEY PARKWAY P.O. BOX 780 BLACK CANYON CITY, AZ 85324		OWNERS OF MINING CLAIM(S) (Names, Addresses, and Zip Codes) ROBERT J. DIERKING, 1630 E. 4th AVENUE APACHE JUNCTION, AZ 85219 & FRANK C. PETERSON, 19820 E. SQUAW VALLEY PKWY. BLACK CANYON CITY, AZ. 85324	
For a description of the Mining Claim(s) located in the SUPERSTITION Mining District in Section 25, 26, 35 & 36, Township 2N., Range 8E., of G & SRB & M., MARICOPA County, Arizona, SEE EXHIBIT "A"		Period of Time Covered by this Affidavit (give dates) BETWEEN SEPTEMBER 1, 1988 AND AUGUST 31, 1989	

PURSUANT TO ARS § 27-208 and 43-CFR 3833.2 Affiant States:

- Affiant is a citizen of the United States, is over 18 years of age, resides at the above address and is personally acquainted with the above described mining claim(s).
- During the period of time stated above, at least \$ 8,450.00 worth of work and improvements were done and performed upon Mining Claim(s) not including the location of the claim(s).
- The work and improvements were made _____ for the purposes of complying with the laws of the United States pertaining to assessment or annual work.
- The following persons _____ labored upon Mining Claim(s) and did the work and improvements:

VENTURE DRILLING COMPANY, 6700 NORTH ORACLE ROAD/SUITE 332
MAILING ADDRESS: P.O. BOX 35938, TUCSON, ARIZONA 85740-5938

RECEIVED
B.L.M. AZ STATE OFFICE
SEP 20 1989
7:45 A.M.
PHOENIX, ARIZONA

5. The following work was performed on Mining Claim(s):

DRILL HOLES 3A AND 3B ON GOLDEN HILLSIDE CLAIM. (SEE ATTACHED VENTURE DRILLING COMPANY BILL DATED MARCH 16, 1989).

Recorded in official records of Maricopa County, Arizona
DATE AUG 24 1989 8:00 15 PGS 2
HELEN PURCELL, COUNTY RECORDER KC

Frank C. Peterson

Signatures of Affiant

STATE OF: ARIZONA COUNTY OF: YAVAPAI Date of Verification	Verification. On this date, before me, a Notary Public, personally appeared: ss. FRANK C. PETERSON who, being duly sworn upon oath, stated that he had read this document and knows of his own knowledge that the facts stated within are true and correct, except for those matters based on information which he believes to be true.	Signature of Notary Public: <i>Cynthia M. Bowling</i> Notary Expiration Date: July 20, 1992
---	---	--

INSTRUCTIONS: Record in Office of County Recorder for County where claim is located before December 30 and file with proper BLM office before December 30 each year.

This instrument was recorded or filed at the request of:

FRANK C. PETERSON
P.O. BOX 780
BLACK CANYON CITY, AZ. 85324

The recording official is directed to return this instrument or a copy thereof to the above person.

CERTIFICATE OF RECORDATION OR FILING

I certify that this instrument was filed or recorded on the date, at the time, in the docket, beginning with the page number, and with the fee number and file number stamped in the top space of this instrument. If the instrument is of multiple pages, the docket and page set forth represent the first page of that instrument and that instrument extends through Docket _____ Page _____.

Official Certifying Recordation

Deputy

EXHIBIT A

RECEIVED
B.L.M. AZ STATE OFFICE

Location Notice
Recorded in
Book of Official
Records or
Docket

1989 SEP 20 AM 8:55

AMC#

NAME	PHOENIX, ARIZONA	BLM SERIAL NO.	Docket	Page
GOLDEN HILLSIDE		31512	6159	615
GOLDEN HILLSIDE NO.2		31513	10794	1000
GOLDEN HILLSIDE NO.3		31514	10993	383
GOLDEN HILLSIDE NO.4		31515	10993	384
GOLDEN HILLSIDE NO.5		31516	11038	956
GOLDEN HILLSIDE NO.6		31517	11038	957
GOLDEN HILLSIDE NO.7		31518	11038	958
GOLDEN HILLSIDE NO.8		31519	11068	515
GOLDEN HILLSIDE NO.9		31520	11048	865
GOLDEN HILLSIDE NO.10		31521	11081	620
GOLDEN HILLSIDE NO.11		31522	11081	621
GOLDEN HILLSIDE NO.12		31523	11068	516
GOLDEN HILLSIDE NO.13A		31524	11081	622
GOLDEN HILLSIDE NO.14		31525	11092	863
GOLDEN HILLSIDE NO.15		31526	11092	864
GOLDEN HILLSIDE NO.16		31527	11439	448
GOLDEN HILLSIDE NO.23		31528	11439	449
GOLDEN HILLSIDE NO.24		143530	15604	222
GOLDEN HILLSIDE NO.25		143531	15604	223
GOLDEN HILLSIDE FRACTION		143532	15604	225
GOLDEN HILLSIDE FRACTION NO.2		143533	15604	227
GOLDEN HILLSIDE FRACTION NO.3		143534	15604	229
GOLDEN HILLSIDE FRACTION NO.4		143535	15604	231
GOLDEN HILLSIDE FRACTION NO.5		143536	15604	233
BLACK STAKE		180272	16102	1308

Sold and Distributed By:

BRASDA TITLE SERVICE
P.O. Box 39365
Phoenix, Arizona 85069
(602) 995-3276
"The Mineral Title People"

Venture Drilling Company

NOTICE (N)

89-392428

6700 North Oracle Road / Suite 332
MAILING ADDRESS
P.O. Box 35938 / Tucson, Arizona 85740-5938
(602) 623-2211

Modac Mining Co.
20020 Peppermint Falls
Jamestown, CA 95327

Attn: Ken Archer

89 392428

Letter Contract	DATE March 16, 1989	TERMS NET 10 DAYS
-----------------	---------------------	-------------------

Drill Holes 3A and 3B

\$ 8,450.00

RECEIVED ADVANCE PAYMENT IN FULL.

THANK YOU.

[Handwritten signature]

Pa. In Full
[Handwritten signature]

RECORDED IN OFFICIAL RECORDS
OF MARICOPA COUNTY, ARIZONA
AUG 24 1989-8 00
HELEN PURCELL, County Recorder
FEE 10-PGS 1 KC

RECEIVED
B.L.M. AZ STATE OFFICE

SEP 20 1989

7:45 A.M.
PHOENIX, ARIZONA

THIS PAGE WILL NOT
PRODUCE SATISFACTORY

September 19, 1989


U.S. Department of the Interior
Bureau of Land Management
Arizona State Office
Box 16563
Phoenix, AZ 85011

Dear Sirs:

Enclosed are checks totalling \$250.00 covering recording fee for 25 Golden Hillside Claims as detailed on the enclosed two sets of assessment Work forms, plus Venture Drilling Company bill dated March 16, 1989.

Please let me have one set with your stamp, indicating receipt by your office of checks and forms at your earliest convenience.

Very truly yours



Frank C. Peterson, P.O. Box 780, Black Canyon City, AZ 85324

Encls.
Forms
Checks

RECEIVED
B.L.M. AZ STATE OFFICE

SEP 20 1989

7:45 A.M.
PHOENIX, ARIZONA

BOTH SIDES OF

UNITED STATES
DEPARTMENT OF THE INTERIOR
BUREAU OF LAND MANAGEMENT

RECEIPT AND ACCOUNTING ADVICE

NO. 1673133 02

ok

Subject: AFFIDAVITS OF LABOR (25) SGM/AZ 09-20-89 0 19 12 12500

Applicant: ROBERT J. DIERKING, ET AL.
1630 E. 4TH AVENUE
APACHE JUNCTION, AZ 85219

Remitter: FRANK C. PETERSON
P. O. BOX 780
BLACK CANYON CITY, AZ 85324

Assignor:

CK #173 374-9242

LEASE MANAGEMENT DATA									
<input type="checkbox"/> NEW <input type="checkbox"/> UPDATE <input type="checkbox"/> PAYMENT									
ORIGINAL SERIAL NO.	ASG.	TYPE	ST.	CTY.	FUND SYMBOL			ACRES/UNITS	RATE
AMC 31512-31528, 143530-143534, 180272									

AMOUNT	ANV. DATE	EXP. DATE	BILL CYC.	S/C	DISTRICT	NEXT BILL	MISC. DATA	U of M	ACTUAL UNITS

ASSIGNMENT SERIAL NO.	ASG.	TYPE	ST.	CTY.	FUND SYMBOL			ACRES/UNITS	RATE

AMOUNT	ANV. DATE	EXP. DATE	BILL CYC.	S/C	DISTRICT	NEXT BILL	MISC. DATA	U of M	ACTUAL UNITS

APPLY REMITTANCE			
ACTION	FUND SYMBOL	CTY.	AMOUNT
FILING FEE			
RENTAL			
UNEARNED			
REFUND			
TOTAL			
AMOUNT DUE			

Remarks:

Acknowledged SGM

BY: _____ DATE: _____

Lease in Escrow?
 KGS? Of Interest?
 Auto Escalates? Operating Rights?
 Auto Renew? Operator
 Bond Filed?

FOR MMS USE ONLY

BILLEE		FOREST REFUGE
NUMBER		
OCS SECTION		
CODE		

County of _____ ss. _____ d _____, 19 _____, at _____ M.

In Docket No. _____ Page _____, at the _____

RECORDED IN OFFICIAL RECORDS
MARICOPA COUNTY, ARIZONA
NOV 16 88 -2 00
KEITH POLETIS, County Recorder
FEE 15.00 PGS 7 R.N.

When recorded mail to:

Witness my hand and official seal

DARRELL G. HAND
5254 E. APACHE TR.
APACHE JCT., AZ 85219

AFF LABOR (AL)

By _____

County Recorder

Fee: \$

Deputy Recorder 88

563440

AFFIDAVIT OF PERFORMANCE OF ANNUAL WORK

State of Arizona
County of MARICOPA ss.

50440 137391 174982 24962 267897
137401 138034 18598 31512 268146
180272 143530 268199

- The undersigned being duly sworn according to law deposes and says that they are a citizen of the United States, more than eighteen years of age and that all of the facts set forth in this affidavit are true and correct according to the best of their knowledge, information and belief.
- That they are personally acquainted with the following mining claims.

Claim Name	Arizona Mining Claim Number	Claim Type	Location Notice Recorded in Book or Docket No. Page No.
SEE			
ATTACHED			
EXHIBIT			

RECEIVED
B. M. AZ STATE OFFICE
DEPT. OF
PHOENIX, ARIZONA
NOV 16 11 49 AM 1988

- That between the date of SEPTEMBER 1, 1987 and AUGUST 31, 1988 least SIX THOUSAND DOLLARS (\$6,000.00) worth of work and improvements were done and performed upon this claim not including location work.

4 The work and improvements were made by and at the expense of DARRELL G. HAND owner of the mine whose address is 5254 E. APACHE TR., APACHE JCT., AZ 85219


for the purpose of complying with the laws of the United States pertaining to assessment or annual work.

5. The name of the people employed by the owner to do the work and improvements were DARRELL G. HAND AND OTHERS

6. The work and improvements done were DRILLING WELLS, SAMPLING, MILLING OF ORE, ROAD IMPROVEMENTS AND OTHERS

Date NOVEMBER 16, 1988 Signature Darrell G. Hand

Subscribed to and sworn before me this 16th day of November 1988 by Darrell G. Hand



My Commission Expires Nov. 23, 1989

Notary Public

NAME OF CLAIM:	RECORDED BOOK-PAGE:	LOCATION OF CLAIM:	BLM AMC NO.:
BLACK KING ✓	5-462	W 1/2 SEC 36, T2N, R8E	50441 ✓
BLACK QUEEN ✓	5-421	SW 1/4 SEC 36, T2N, R8E	50442 ✓
INDIAN #1 ✓	15415-284	NE 1/4 SEC 2	137401 ✓
INDIAN #2 ✓	15415-280	NW 1/4 SEC 1, T1N, R8E	137402 ✓
INDIAN #3 ✓	15415-282	NW 1/4 SEC 1, T1N, R8E	137403 ✓
INDIAN #4 ✓	15415-300	SW 1/4 SEC 36, T2N, R8E	137404 ✓
INDIAN #5 ✓	15415-298	SW 1/4 SEC 36, T2N, R8E	137405 ✓
INDIAN #6 ✓	15415-296	W 1/2 SEC 36, T2N, R8E	137406 ✓
MAMMOTH #3 ✓	5-613	NW 1/4 SEC 1, T1N, R8E	50451 ✓
MOTHER HUBBARD ✓	5-463	S 1/2 SEC 36, T2N, R8E	50452 ✓
MOTHER HUBBARD #2 ✓	15415-294	ALL 1/4 SEC 36, T2N, R8E	137395 ✓
TOM THUMB ✓	5-465	NW 1/4 SEC 1, T1N, R8E	50454 ✓
BLACK KNIGHT ✓	15437-59	E 1/2 SEC 36, T2N, R8E	138034 ✓
BLACK HAND ✓	15415-292	N 1/2 SEC 36, T2N, R8E	137391 ✓
BLACK HAND #2 ✓	15945-465	NW 1/4 SEC 36, T2N, R8E	174982 ✓
BLACK HAND #3 ✓	15945-467	NW 1/4 SEC 36, T2N, R8E	174983 ✓
BLACK HAND #4 ✓	15945-469	NW 1/4 SEC 36, T2N, R8E	174984 ✓
BLACK HAND #5 ✓	15945-471	NW 1/4 SEC 36, T2N, R8E	174985 ✓
CLARK OLIVER #7 ✓	12540-1479	SE 1/4 SEC 35.	18598 .
CLARK OLIVER #8 ✓	12540-1480	SW 1/4 SEC 36, T2N, R8E	18599 ✓
CLARK OLIVER #9 ✓	12540-1481	W 1/2 SEC 36, T2N, R8E	18600 ✓
CLARK OLIVER #10 ✓	12487-156	NW 1/4 SEC 36, T2N, R8E	18601 ✓
CLARK OLIVER #11 ✓	12487-157	NE 1/4 SEC 35, T2N, R8E	18602 ✓
CLARK OLIVER #12 ✓	12487-158	NE 1/4 SEC 35, T2N, R8E	18603 ✓
CLARK OLIVER #13 ✓	12487-159	NE 1/4 SEC 35, T2N, R8E	18604 ✓
CLARK OLIVER #14 ✓	12487-160	NE 1/4 SEC 35, T2N, R8E	18605 ✓
CLARK OLIVER #15 ✓	12487-161	N 1/2 SEC 35, T2N, R8E	18606 ✓
CLARK OLIVER #16 ✓	12487-162	NW 1/4 SEC 35, T2N, R8E	18607 ✓
CLARK OLIVER #17 ✓	12487-163	NW 1/4 SEC 35, T2N, R8E	18608 ✓
CLARK OLIVER #18 ✓	12487-164	W 1/2 SEC 36, T2N, R8E	18609 ✓
CLARK OLIVER #19 ✓	12487-165	E 1/2 SEC 35, T2N, R8E	18610 ✓
CLARK OLIVER #20 ✓	12487-166	E 1/2 SEC 35, T2N, R8E	18611 ✓
CLARK OLIVER #21 ✓	12487-167	E 1/2 SEC 35, T2N, R8E	18612 ✓
CLARK OLIVER #22 ✓	12487-168	E 1/2 SEC 35, T2N, R8E	18613 ✓
CLARK OLIVER #23 ✓	12487-169	W 1/2 SEC 35, T2N, R8E	18614 ✓
CLARK OLIVER #24 ✓	12487-170	W 1/2 SEC 35, T2N, R8E	18615 ✓
CLARK OLIVER #25 ✓	12487-171	W 1/2 SEC 35, T2N, R8E	18616 ✓
CLARK OLIVER #26 ✓	12487-172	W 1/2 SEC 35, T2N, R8E	18617 ✓
CLARK OLIVER #27 ✓	12537-968	SW 1/4 SEC 35, T2N, R8E	18618 ✓
CLARK OLIVER #28 ✓	12537-969	S 1/2 SEC 35, T2N, R8E	18619 ✓
CLARK OLIVER #29 ✓	12537-970	SE 1/4 SEC 35, T2N, R8E	18620 ✓
CLARK OLIVER #30 ✓	12537-971	SE 1/4 SEC 35, T2N, R8E	18621 ✓
CLARK OLIVER #31 ✓	12537-972	SE 1/4 SEC 35, T2N, R8E	18622 ✓
CLARK OLIVER #32 ✓	13037-1252	SE 1/4 SEC 35, T2N, R8E	24962 ✓
CLARK OLIVER #33 ✓	13037-1253	SE 1/4 SEC 35, T2N, R8E	24963 ✓
CLARK OLIVER #34 ✓	13037-1254	SE 1/4 SEC 35, T2N, R8E	24964 ✓
CLARK OLIVER #35 ✓	13037-1255	S 1/2 SEC 35, T2N, R8E	24965 ✓
CLARK OLIVER #36 ✓	13037-1256	SW 1/4 SEC 35, T2N, R8E	24966 ✓
CLARK OLIVER #37 ✓	13037-1257	SW 1/4 SEC 35, T2N, R8E	24967 ✓
CLARK OLIVER #38 ✓	13037-1258	SW 1/4 SEC 35, T2N, R8E	24968 ✓
CLARK OLIVER #39 ✓	13037-1259	SW 1/4 SEC 35, T2N, R8E	24969 ✓
CLARK OLIVER #40 ✓	13037-1260	SE 1/4 SEC 35, T2N, R8E	24970 ✓
CLARK OLIVER #41 ✓	13037-1261	NW 1/4 SEC 36, T2N, R8E	24971 ✓
CLARK OLIVER #43 ✓	13037-1263	NW 1/4 SEC 35, T2N, R8E	24972 ✓

88 563440

RECEIVED
 B.L.M. AZ STATE OFFICE
 Dec 21 11 43 AM '88
 PHOENIX, ARIZONA

<u>NAME OF CLAIM</u>	<u>RECORDED BOOK-PAGE</u>	<u>LOCATION OF CLAIM</u>	<u>BLM AMC NO.</u>
CLARK #1 ,	87-222326	SW1/4 Sec.26,T2N,R8E	267921 .
" 2 ,	87-222327	SW1/4 Sec.26,T2N,R8E	267922 .
" 3 .	87-222328	SW1/4 Sec.26,T2N,R8E	267923 .
" 4 .	87-222329	SW1/4 Sec.26,T2N,R8E	267924 .
" 5 .	87-222330	SE1/4 Sec.26,T2N,R8E	267925 .
" 6 .	87-222331	SE1/4 Sec.26,T2N,R8E	267926 .
" 7 .	87-222332	SE1/4 Sec.26,T2N,R8E	267927 .
" 8 .	87-222333	SE1/4 Sec.26,T2N,R8E	267928 .
" 9 .	87-222334	SE1/4 Sec.26,T2N,R8E	267929 .
" 10 .	87-222335	SE1/4 Sec.26,T2N,R8E	267930 .
" 11 .	87-222336	SE1/4 Sec.26,T2N,R8E	267931 .
" 12 .	87-222337	E1/2 Sec.26,T2N,R8E	267932 .
" 13 .	87-222338	ALL1/4 Sec.26,T2N,R8E	267933 .
" 14 .	87-222339	W1/2 Sec.26,T2N,R8E	267934 .
" 15 .	87-222340	W1/2 Sec.26,T2N,R8E	267935 .
" 16 .	87-222341	W1/2 Sec.26,T2N,R8E	267936 .
" 17 .	87-222342	SE1/4 Sec.26,T2N,R8E	267937 .
" 18 .	87-222343	SW1/4 Sec.25,T2N,R8E	267938 .
" 19 .	87-222344	W1/2 Sec.25,T2N,R8E	267939 .
" 20 .	87-222345	NE1/4 Sec.25,T2N,R8E	267940 .
" 21 .	87-222346	NE1/4 Sec.26,T2N,R8E	267941 .
" 22 .	87-222347	NE1/4 Sec.26,T2N,R8E	267942 .
" 23 .	87-222348	NE1/4 Sec.26,T2N,R8E	267943 .
" 24 .	87-222349	N1/2 Sec. ,T2N,R8E	267944 .
" 25 .	87-222350	NW1/4 Sec.26,T2N,R8E	267945 .
" 26 .	87-222351	NW1/4 Sec26T2N,R8E	267946 .
" 27 .	87-222352	NW1/4 Sec.26,T2N,R8E	267947 .

RECEIVED
B.L.M. AZ STATE OFFICE
PHOENIX, ARIZONA
DEC 21 11 43 AM '88



<u>NAME OF CLAIM</u>	<u>RECORDED BOOK-PAGE</u>	<u>LOCATION OF CLAIM</u>	<u>BLM AMC NO.</u>
WESTERN ARMER #1	87-234342	NW1/4 Sec. 35, T2N, R8E	268146 .
" 2	87-234343	NW1/4 Sec. 35, T2N, R8E	268147 .
" 3	87-234344	NW1/4 Sec. 35, T2N, R8E	268148 .
" 4	87-234345	NE1/4 Sec. 34, T2N, R8E	268149 .
" 5	87-234346	NE1/4 Sec. 34, T2N, R8E	268150 .
" 6	87-234347	NE1/4 Sec. 34, T2N, R8E	268151 .
" 7	87-234348	NW1/4 Sec. 35, T2N, R8E	268152 .
" 8	87-234349	NW1/4 Sec. 35, T2N, R8E	268153 .
" 9	87-234350	NW1/4 Sec. 35, T2N, R8E	268154 .
" 10	87-234351	NE1/4 Sec. 34, T2N, R8E	268155 .
" 11	87-234352	NE1/4 Sec. 34, T2N, R8E	268156 .
" 12	87-234353	NE1/4 Sec. 34, T2N, R8E	268157 .
" 13	87-234354	SE1/4 Sec. 35, T2N, R8E	268158 .
" 14	87-234355	SE1/4 Sec. 35, T2N, R8E	268159 .
" 15	87-234356	SE1/4 Sec. 35, T2N, R8E	268160 .
" 16	87-234357	S1/2 Sec. 35, T2N, R8E	268161 .
" 17	87-234358	S1/2 Sec. 35, T2N, R8E	268162 .
" 18	87-234359	SW1/4 Sec. 35, T2N, R8E	268163 .
" 19	87-234360	SW1/4 Sec. 35, T2N, R8E	268164 .
" 20	87-234361	SW1/4 Sec. 35, T2N, R8E	268165 .
" 21	87-234362	SW1/4 Sec. 35, T2N, R8E	268166 .
" 22	87-234363	SE1/4 Sec. 34, T2N, R8E	268167 .
" 23	87-234364	SE1/4 Sec. 34, T2N, R8E	268168 .
" 24	87-234365	E 1/2 Sec. 34, T2N, R8E	268169 .

RECEIVED
B.L.M. AZ STATE OFFICE
DEC 21 11 45 AM '88
PHOENIX, ARIZONA

EXHIBIT A

<u>NAME OF CLAIM</u>	<u>RECORDED BOOK-PAGE</u>	<u>LOCATION OF CLAIM</u>	<u>BLM AMC NO.</u>
TEE PEE #1 ✓	87-222311	E 1/2 Sec. 34, T2N, R8E	267897 •
" 2 ✓	87-222312	NW1/4 Sec. 35, T2N, R8E	267898 •
" 3 ✓	87-222313	NE1/4 Sec. 34, T2N, R8E	267899 •
" 4 ✓	87-222314	NE1/4 Sec. 34, T2N, R8E	267900 •
" 5 ✓	87-222315	NE1/4 Sec. 34, T2N, R8E	267901 •
" 6 ✓	87-222316	NE1/4 Sec. 34, T2N, R8E	267902 •
" 7 ✓	87-222317	N 1/2 Sec. 34, T2N, R8E	267903 •
" 8 ✓	87-222318	NW1/4 Sec. 34, T2N, R8E	267904 •
" 9 ✓	87-222319	NW1/4 Sec. 35, T2N, R8E	267905 •
" 10 ✓	87-222320	NE1/4 Sec. 34, T2N, R8E	267906 •
" 11 ✓	87-222321	NE1/4 Sec. 34, T2N, R8E	267907 •
" 12 ✓	87-222322	NE1/4 Sec. 34, T2N, R8E	267908 •
" 13 ✓	87-222323	NE1/4 Sec. 34, T2N, R8E	267909 •
" 14 ✓	87-222324	N 1/2 Sec. 34, T2N, R8E	267910 •
" 15 ✓	87-222325	NW1/4 Sec. 34, T2N, R8E	267911 •

RECEIVED
B.L.M. AZ STATE OFFICE
DEC 21 11 43 AM '88
PHOENIX, ARIZONA

EXHIBIT A

<u>NAME OF CLAIM</u>	<u>RECORDED BOOK-PAGE</u>	<u>LOCATION OF CLAIM</u>	<u>BLM AMC NO.</u>
GOLDEN HILLSIDE ✓	6159-615	NE1/4 Sec. 36, T2N, R8E	31512 ✓
" #2 ✓	10794-1000	N 1/2 Sec. 36, T2N, R8E	31513 .
" 3 ✓	10993-383	SW1/4 Sec. 25, T2N, R2E	31514 .
" 4 ✓	10993-384	S 1/2. Sec. 25, T2N, R8E	31515 .
" 5 ✓	11038-956	SE1/4 Sec. 25, T2N, R8E	31516 .
" 6 ✓	11038-957	S 1/2 Sec. 25, T2N, R8E	31517 .
" 7 ✓	11038-958	SW1/4 Sec. , 25, T2N, R8E	31518 .
" 8 ✓	11068-515	SW1/4 Sec. 25, T2N, R8E	31519 .
" 9 ✓	11048-865	SW1/4 Sec. 25, T2N, R8E	31520 .
" 10 ✓	11081-620	SW1/4 Sec. 25, T2N, R8E	31521 .
" 11 ✓	11081-621	NW 1/4 Sec 36, T2N, R8E	31522 .
" 12 ✓	11068-516	NW1/4 Sec. 25, T2N, R8E	31523 .
" 13A ✓	11081-622	NW1/4 Sec. 25, T2N, R8E	31524 .
" 14 ✓	11092-863	NW1/4 Sec. 25, T2N, R8E	31525 .
" 15 ✓	11092-864	N 1/2, Sec. 25, T2N, R8E	31526 .
" 16 ✓	11439-448	NW1/4 Sec. 36, T2N, R8E	31527 .
" 23 ✓	11439-449	NW1/4 Sec. 36, T2N, R8E	31528 ✓
" 24 ✓	15604-222	SW1/4 Sec. 35, T2N, R8E	143530 .
" 25 ✓	15604-223	SW1/4 Sec. 25, T2N, R8E	143531 .
GOLDEN HILLSIDE			
FEACTION ✓	15604-225	N 1/2 Sec. 36, T2N, R8E	143532 .
" #2 ✓	15604-227	SE1/4 Sec. 25, T2N, R8E	143533 .
" 3 ✓	15604-229	E 1/2 Sec. 25, T2N, R8E	143534 .
" 4 ✓	15604-231	NW1/4 Sec. 25, T2N, R8E	143535 .
" 5 ✓	15604-233	W 1.2 Sec. 36, T2N, R8E	143536 .
BLACK STAKE ✓	16102-1308	NW1/4 Sec. 36, T2N, R8E	180272

RECEIVED
 B.L.M. AZ STATE OFFICE
 Dec 21 11 43 AM '88
 PHOENIX, ARIZONA

<u>NAME OF CLAIM</u>	<u>RECORDED BOOK-PAGE</u>	<u>LOCATION OF CLAIM</u>	<u>BLM AMC NO.</u>
LOUDERMILK #1 ✓	87-240614	N 1/2 Sec.2, T3S, R10W	268199
" 2	87-240615	NE1/4, Sec.2, T3S, R10W	268200
" 3	87-240616	N 1/2 Sec.2, T3S, R10W	268201
" 4	87-240617	NE1/4 Sec.2, T3S, R10W	268202
" 5	87-240618	N 1/2 Sec.2, T3S, R10W	268203
" 6	87-240619	NE1/4 Sec.2, T3S, R10W	268204
" 7	87-240620	S 1/2 Sec.2, T3S, R10W	268205
" 8	87-240621	SE1/4 Sec.2, T3S, R10W	268206
" 9	87-240622	N 1/2 Sec.2, T3S, R10W	268207
" 10	87-240623	NE1/4 Sec.2, T3S, R10W	268208
" 11 ✓	87-240624	NW1/4 Sec.2, T3S, R10W	268209
" 12	87-240625	NW1/4 Sec.2, T3S, R10W	268210

ALL OF THE ABOVE ARE LOCATED IN MARICOPA COUNTY, STATE OF ARIZONA.

DARRELL G. HAND
 5254 E. APACHE TRAIL
 APACHE JCT. AZ 85219

RECEIVED
 B.L.M. AZ STATE OFFICE
 PHOENIX, ARIZONA
 Dec 21 11 43 AM '88

September 19, 1988

31512

143530

180272


4

U.S. Department of the Interior
Bureau of Land Management
Arizona State Office
3707 North 7th Street
P. O. Box 18563
Phoenix, Arizona 85011

Dear Sirs:

Enclosed are two sets of three pages each/both sides - of
Affidavit of Value of Labor Performed and Improvements made on
25 claims of the Golden Hillside Group for year 9-1-87/8-31-88.
Please retain one set for your files and return the other set to
me at your earliest convenience, indicating recording in your
office.

Sincerely



Frank C. Peterson, P.O. Box 780, Black Canyon City, AZ 85384

encls.

cc - Robert J. Wickring, 1810 East 4th Avenue, Phoenix Junction, AZ
85212

RECEIVED
B.L.M. AZ STATE OFFICE

SEP 20 1988

7:45 A.M.
PHOENIX, ARIZONA

Filed for record the day of A. D., 19....., at o'clock..... M.

Reception No. RECORDER

(1) Return to: Frank C. Peterson, P.O. Box 780, Black Canyon City, AZ 85324

AFFIDAVIT OF VALUE OF LABOR PERFORMED AND IMPROVEMENTS MADE

AFF LABOR (AL)

STATE OF ARIZONA }
MARICOPA County. } ss.

88 409555

Before me, the subscriber, personally appeared FRANK C. PETERSON

who being duly sworn, saith that at least One Hundred and no/100 Dollars' worth of work or improvements were performed or made upon each of the following claims:

					A MC #
OLDEN HILLSIDE NO. 1	1. Lode, Location Certificate recorded in the records of said County, Book <u>6159</u> Page <u>615</u>				31512.
	2. Lode, Location Certificate recorded in the records of said County, Book <u>10794</u> Page <u>1000</u>				31513.
	3. Lode, Location Certificate recorded in the records of said County, Book <u>10993</u> Page <u>383</u>				31514.
	4. Lode, Location Certificate recorded in the records of said County, Book <u>10993</u> Page <u>384</u>				31515.
	5. Lode, Location Certificate recorded in the records of said County, Book <u>11038</u> Page <u>956</u>				31516.
	6. Lode, Location Certificate recorded in the records of said County, Book <u>11038</u> Page <u>957</u>				31517.
	7. Lode, Location Certificate recorded in the records of said County, Book <u>11038</u> Page <u>958</u>				31518.
	8. Lode, Location Certificate recorded in the records of said County, Book <u>11068</u> Page <u>515</u>				31519.
	9. Lode, Location Certificate recorded in the records of said County, Book <u>11048</u> Page <u>865</u>				31520.
	10. Lode, Location Certificate recorded in the records of said County, Book <u>11081</u> Page <u>620</u>				31521.

situated in SUPERSTITION Mining District, County of MARICOPA State of ARIZONA, such expenditure made by or at the expense of

ROBERT J. DIERKING & FRANK C. PETERSON owners of said claim, for the year

ending 12 o'clock meridian September 1st, 1988, and for the purpose of holding said claim. Such expenditure made between 1st day of SEPTEMBER, 1987,

and 31st day of AUGUST, 1988

Subscribed and sworn to before me, this 16th day of August A. D., 1988

Frank C. Peterson

State of Arizona
County of Yavapai
My Comm. Exp. 6/28/91

RECEIVED
B.L.M. AZ STATE OFFICE
[Signature]
Notary Public

SEP 20 1988

7:45 A.M.
PHOENIX, ARIZONA

(2) Return to: Frank C. Peterson, P.O. Box 780, Black Canyon City, AZ 85384

**AFFIDAVIT OF VALUE OF LABOR PERFORMED AND IMPROVEMENTS MADE
AFF LABOR (AL)**

STATE OF ARIZONA
MARICOPA County. } ss.

88 409556

Before me, the subscriber, personally appeared FRANK C. PETERSON

who being duly sworn, saith that at least One Hundred and no/100 Dollars' worth of work or improvements were performed or made upon each of the following claims:

Lode No.	Description	Book	Page	A.M.C.#
LDEN HILLSIDE NO. 11	Lode, Location Certificate recorded in the records of said County,	11081	621	31522
12	Lode, Location Certificate recorded in the records of said County,	11068	516	31523
13A	Lode, Location Certificate recorded in the records of said County,	11081	622	31524
14	Lode, Location Certificate recorded in the records of said County,	11092	863	31525
15	Lode, Location Certificate recorded in the records of said County,	11092	864	31526
16	Lode, Location Certificate recorded in the records of said County,	11439	448	31527
23	Lode, Location Certificate recorded in the records of said County,	11439	449	31528
24	Lode, Location Certificate recorded in the records of said County,	15604	222	143530
25	Lode, Location Certificate recorded in the records of said County,	15604	223	143531
FRACTION	Lode, Location Certificate recorded in the records of said County,	15604	225	143532

situated in SUPERSTITION Mining District, County of MARICOPA State of ARIZONA, such expenditure made by or at the expense of

ROBERT J. DIERKING & FRANK C. PETERSON owners of said claim, for the year ending 12 o'clock meridian September 1st, 1988, and for the purpose of holding said claim. Such expenditure made between 1st day of SEPTEMBER, 1987, and 31st day of AUGUST, 1988.

Subscribed and sworn to before me, this 16th day of August, A. D., 1988

State of Arizona
County of Yavapai
My Comm. # + p. 6/28/91

RECEIVED
B.L.M. AZ STATE OFFICE

Frank C. Peterson

[Signature]
Notary Public

SEP 20 1988

7:45 A.M.
PHOENIX, ARIZONA

MP

(3) Return to: Frank C. Peterson, P.O. Box 780, Black Canyon City, AZ 85324

AFFIDAVIT OF VALUE OF LABOR PERFORMED AND IMPROVEMENTS MADE

STATE OF ARIZONA
MARICOPA County. } ss.

AFF. LABOR (AL)

88 409557

Before me, the subscriber, personally appeared FRANK C. PETERSON
who being duly sworn, saith that at least One Hundred and no/100 Dollars' worth of work or improve-
ments were performed or made upon each of the following claims:

CLAIM	Location Certificate recorded in the records of said County, Book	Page	A.M.C.#
<u>OLDEN HILLSIDE FRACTIONS</u>	<u>15604</u>	<u>227</u>	<u>143533</u>
<u>#3</u>	<u>15604</u>	<u>229</u>	<u>143534</u>
<u>#4</u>	<u>15604</u>	<u>231</u>	<u>143535</u>
<u>#5</u>	<u>15604</u>	<u>233</u>	<u>143536</u>
<u>BLACK STAKE</u>	<u>16102</u>	<u>1308</u>	<u>180272</u>
.....
.....
.....
.....
.....

situated in SUPERSTITION Mining District, County of MARICOPA State of ARIZONA, such expenditure made by or at the expense of

ROBERT J. DIERKING & FRANK C. PETERSON owners of said claim, for the year ending 12 o'clock meridian September 1st., 1988, and for the purpose of holding said claim. Such expenditure made between 1st day of SEPTEMBER, 1987,

and 31st day of AUGUST, 1988
Frank Peterson

Subscribed and sworn to before me, this 16th day of August, A. D., 1988

State of Arizona
County of Yavapai
My Comm. Exp. 6/28/91

RECEIVED
B.L.M. AZ STATE OFFICE
[Signature]
Notary Public

SEP 20 1988
7:45 A.M.
PHOENIX, ARIZONA

STATE OF ARIZONA,

I hereby certify that the within instrument was filed

Fee No.:
RECORDED IN OFFICIAL RECORDS
OF MARICOPA COUNTY, ARIZONA
DEC 11 1987-100
KEITH POLETIS, County Recorder
FEE 16.00 PGS 7
L.D. 268199
268146
50440

County of _____

ss. recorded _____, 19____, at _____

In Docket No. _____, Page _____, at the request of _____

When recorded mail to:

DARRELL G. HAND
5254 E. APACHE TRAIL
APACHE JCT. AZ 85219

Witness my hand and official seal.

By AFF. LABOR (AU) County Recorder
Deputy Recorder

Fee: \$ 137391
138034
87 735905
174982

AFFIDAVIT OF PERFORMANCE OF ANNUAL WORK

State of Arizona
County of MARICOPA ss.

- The undersigned being duly sworn according to law deposes and says that they are a citizen of the United States, more than eighteen years of age and that all of the facts set forth in this affidavit are true and correct according to the best of their knowledge, information and belief.
- That they are personally acquainted with the following mining claims.

Claim Name	Arizona Mining Claim Number	Claim Type	Location Notice Recorded in Book or Docket No., Page No.
SEE			
ATTACHED			
EXHIBIT			

- That between the date of SEPTEMBER 1, 1986 and AUG. 31, 1987 at least ONE HUNDRED FIFTY THOUSAND DOLLARS (\$150,000.00) worth of work and improvements were done and performed upon this claim not including location work.
- The work and improvements were made by and at the expense of DARRELL G. HAND, SR.

owner of the mine whose address is 5254 E. APACHE TRAIL, APACHE JCT., AZ 85219 for the purpose of complying with the laws of the United States pertaining to assessment or annual work.

5. The name of the people employed by the owner to do the work and improvements were DARRELL G. HAND AND OTHERS

6. The work and improvements done were DRILLING WELLS, SAMPLING, MILLING OF ORE, ROAD IMPROVEMENTS AND OTHERS

Date DEC. 9, 1987

Darrell G. Hand
Signature

Subscribed to and sworn before me this 10 day of December 19 87 by

Darrell G. Hand

My comm. expires 2/21/91

Maureen L. Nelson
Notary Public

RECEIVED
B.L.H. AZ STATE OFFICE
31512
143531
18027
9i

<u>NAME OF CLAIM:</u>	<u>RECORDED BOOK-PAGE:</u>	<u>LOCATION OF CLAIM:</u>	<u>TRM AHC NO.:</u>
BLACK KING •	5-462	W 1/2 SEC 36, T2N, R8E	50441 ••
BLACK QUEEN •	5-421	SW 1/4 SEC 36, T2N, R8E	50442 ••
INDIAN #1 ,	15415-284	NE 1/4 SEC 2	137401 ••
		NW 1/4 SEC 1, T1N, R8E	
INDIAN #2 •	15415-280	NW 1/4 SEC 1, T1N, R8E	137402 ••
INDIAN #3 •	15415-282	NW 1/4 SEC 1, T1N, R8E	137403 ••
INDIAN #4 •	15415-300	SW 1/4 SEC 36, T2N, R8E	137404 ••
INDIAN #5 •	15415-298	SW 1/4 SEC 36, T2N, R8E	137405 ••
INDIAN #6 •	15415-296	W 1/2 SEC 36, T2N, R8E	137406 ••
MAMMOTH #3 •	5-613	NW 1/4 SEC 1, T1N, R8E	50451 ••
MOTHER HUBBARD •	5-463	S 1/2 SEC 36, T2N, R8E	50452 ••
MOTHER HUBBARD #2 •	15415-294	ALL 1/4 SEC 36, T2N, R8E	137395 ••
TOM THUMB •	5-465	NW 1/4 SEC 1, T1N, R8E	50454 ••
BLACK KNIGHT •	15437-59	E 1/2 SEC 36, T2N, R8E	138034 ••
BLACK HAND •	15415-292	N 1/2 SEC 36, T2N, R8E	137391 ••
BLACK HAND #2 •	15945-465	NW 1/4 SEC 36, T2N, R8E	174982 ••
BLACK HAND #3 •	15945-467	NW 1/4 SEC 36, T2N, R8E	174983 ••
BLACK HAND #4 •	15945-469	NW 1/4 SEC 36, T2N, R8E	174984 ••
BLACK HAND #5 •	15945-471	NW 1/4 SEC 36, T2N, R8E	174985 ••
CLARK OLIVER #7 •	12540-1479	SE 1/4 SEC 35	18598 ••
		SW 1/4 SEC 36, T2N, R8E	
CLARK OLIVER #8 •	12540-1480	W 1/2 SEC 36, T2N, R8E	18599 ••
CLARK OLIVER #9 •	12540-1481	NW 1/4 SEC 36, T2N, R8E	18600 ••
CLARK OLIVER #10 •	12487-156	NW 1/4 SEC 36, T2N, R8E	18601 ••
CLARK OLIVER #11 •	12487-157	NE 1/4 SEC 35, T2N, R8E	18602 ••
CLARK OLIVER #12 •	12487-158	NE 1/4 SEC 35, T2N, R8E	18603 ••
CLARK OLIVER #13 •	12487-159	NE 1/4 SEC 35, T2N, R8E	18604 ••
CLARK OLIVER #14 •	12487-160	NE 1/4 SEC 35, T2N, R8E	18605 ••
CLARK OLIVER #15 •	12487-161	N 1/2 SEC 35, T2N, R8E	18606 ••
CLARK OLIVER #16 •	12487-162	NW 1/4 SEC 35, T2N, R8E	18607 ••
CLARK OLIVER #17 •	12487-163	NW 1/4 SEC 35, T2N, R8E	18608 ••
CLARK OLIVER #18 •	12487-164	W 1/2 SEC 36, T2N, R8E	18609 ••
CLARK OLIVER #19 •	12487-165	E 1/2 SEC 35, T2N, R8E	18610 ••
CLARK OLIVER #20 •	12487-166	E 1/2 SEC 35, T2N, R8E	18611 ••
CLARK OLIVER #21 •	12487-167	E 1/2 SEC 35, T2N, R8E	18612 ••
CLARK OLIVER #22 •	12487-168	E 1/2 SEC 35, T2N, R8E	18613 ••
CLARK OLIVER #23 •	12487-169	W 1/2 SEC 35, T2N, R8E	18614 ••
CLARK OLIVER #24 •	12487-170	W 1/2 SEC 35, T2N, R8E	18615 ••
CLARK OLIVER #25 •	12487-171	W 1/2 SEC 35, T2N, R8E	18616 ••
CLARK OLIVER #26 •	12487-172	W 1/2 SEC 35, T2N, R8E	18617 ••
CLARK OLIVER #27 •	12537-968	SW 1/4 SEC 35, T2N, R8E	18618 ••
CLARK OLIVER #28 •	12537-969	S 1/2 SEC 35, T2N, R8E	18619 ••
CLARK OLIVER #29 •	12537-970	SE 1/4 SEC 35, T2N, R8E	18620 ••
CLARK OLIVER #30 •	12537-971	SE 1/4 SEC 35, T2N, R8E	18621 ••
CLARK OLIVER #31 •	12537-972	SE 1/4 SEC 35, T2N, R8E	18622 ••
CLARK OLIVER #32 •	13037-1252	SE 1/4 SEC 35, T2N, R8E	24962 ••
CLARK OLIVER #33 •	13037-1253	SE 1/4 SEC 35, T2N, R8E	24963 ••
CLARK OLIVER #34 •	13037-1254	SE 1/4 SEC 35, T2N, R8E	24964 ••
CLARK OLIVER #35 •	13037-1255	S 1/2 SEC 35, T2N, R8E	24965 ••
CLARK OLIVER #36 •	13037-1256	SW 1/4 SEC 35, T2N, R8E	24966 ••
CLARK OLIVER #37 •	13037-1257	SW 1/4 SEC 35, T2N, R8E	24967 ••
CLARK OLIVER #38 •	13037-1258	SW 1/4 SEC 35, T2N, R8E	24968 ••
CLARK OLIVER #39 •	13037-1259	SW 1/4 SEC 35, T2N, R8E	24969 ••
CLARK OLIVER #40 •	13037-1260	SE 1/4 SEC 35, T2N, R8E	24970 ••
CLARK OLIVER #41 •	13037-1261	NW 1/4 SEC 36, T2N, R8E	24971 ••
CLARK OLIVER #43 •	13037-1263	NW 1/4 SEC 35, T2N, R8E	24972 ••

87 735905

RECEIVED
 BLM. AZ STATE OFFICE
 DEC 28 11 58 AM '87
 PHOENIX, ARIZONA

<u>NAME OF CLAIM</u>	<u>RECORDED BOOK-PAGE</u>	<u>LOCATION OF CLAIM</u>	<u>BLM AMC NO.</u>
CLARK #1	87-222326	SW1/4 Sec.26,T2N,R8E	267921
" 2	87-222327	SW1/4 Sec.26,T2N,R8E	267922
" 3	87-222328	SW1/4 Sec.26,T2N,R8E	267923
" 4	87-222329	SW1/4 Sec.26,T2N,R8E	267924
" 5	87-222330	SE1/4 Sec.26,T2N,R8E	267925
" 6	87-222331	SE1/4 Sec.26,T2N,R8E	267926
" 7	87-222332	SE1/4 Sec.26,T2N,R8E	267927
" 8	87-222333	SE1/4 Sec.26,T2N,R8E	267928
" 9	87-222334	SE1/4 Sec.26,T2N,R8E	267929
" 10	87-222335	SE1/4 Sec.26,T2N,R8E	267930
" 11	87-222336	SE1/4 Sec.26,T2N,R8E	267931
" 12	87-222337	E1/2 Sec.26,T2N,R8E	267932
" 13	87-222338	ALL1/4 Sec.26,T2N,R8E	267933
" 14	87-222339	W1/2 Sec.26,T2N,R8E	267934
" 15	87-222340	W1/2 Sec.26,T2N,R8E	267935
" 16	87-222341	W1/2 Sec.26,T2N,R8E	267936
" 17	87-222342	SE1/4 Sec.26,T2N,R8E	267937
" 18	87-222343	SW1/4 Sec.25,T2N,R8E	267938
" 19	87-222344	W1/2 Sec.25,T2N,R8E	267939
" 20	87-222345	NE1/4 Sec.25,T2N,R8E	267940
" 21	87-222346	NE1/4 Sec.26,T2N,R8E	267941
" 22	87-222347	NE1/4 Sec.26,T2N,R8E	267942
" 23	87-222348	NE1/4 Sec.26,T2N,R8E	267943
" 24	87-222349	N1/2 Sec.,T2N,R8E	267944
" 25	87-222350	NW1/4 Sec.26,T2N,R8E	267945
" 26	87-222351	NW1/4 Sec.26,T2N,R8E	267946
" 27	87-222352	NW1/4 Sec.26,T2N,R8E	267947

RECEIVED
 B.L.M. AZ STATE OFFICE
 DEC 28 11 58 AM '87
 PHOENIX, ARIZONA

<u>NAME OF CLAIM</u>	<u>RECORDED BOOK-PAGE</u>	<u>LOCATION OF CLAIM</u>	<u>BLM AMC NO.</u>
WESTERN ARMER #1	87-234342	NW1/4 Sec. 35, T2N, R8E	268146
" 2	87-234343	NW1/4 Sec. 35, T2N, R8E	268147
" 3	87-234344	NW1/4 Sec. 35, T2N, R8E	268148
" 4	87-234345	NE1/4 Sec. 34, T2N, R8E	268149
" 5	87-234346	NE1/4 Sec. 34, T2N, R8E	268150
" 6	87-234347	NE1/4 Sec. 34, T2N, R8E	268151
" 7	87-234348	NW1/4 Sec. 35, T2N, R8E	268152
" 8	87-234349	NW1/4 Sec. 35, T2N, R8E	268153
" 9	87-234350	NW1/4 Sec. 35, T2N, R8E	268154
" 10	87-234351	NE1/4 Sec. 34, T2N, R8E	268155
" 11	87-234352	NE1/4 Sec. 34, T2N, R8E	268156
" 12	87-234353	NE1/4 Sec. 34, T2N, R8E	268157
" 13	87-234354	SE1/4 Sec. 35, T2N, R8E	268158
" 14	87-234355	SE1/4 Sec. 35, T2N, R8E	268159
" 15	87-234356	SE1/4 Sec. 35, T2N, R8E	268160
" 16	87-234357	S1/2 Sec. 35, T2N, R8E	268161
" 17	87-234358	S1/2 Sec. 35, T2N, R8E	268162
" 18	87-234359	SW1/4 Sec. 35, T2N, R8E	268163
" 19	87-234360	SW1/4 Sec. 35, T2N, R8E	268164
" 20	87-234361	SW1/4 Sec. 35, T2N, R8E	268165
" 21	87-234362	SW1/4 Sec. 35, T2N, R8E	268166
" 22	87-234363	SE1/4 Sec. 34, T2N, R8E	268167
" 23	87-234364	SE1/4 Sec. 34, T2N, R8E	268168
" 24	87-234365	E 1/2 Sec. 34, T2N, R8E	268169

RECEIVED
B.L.M. AZ STATE OFFICE
Dec 28 11 58 AM '87
PHOENIX, ARIZONA

<u>NAME OF CLAIM</u>	<u>RECORDED BOOK-PAGE</u>	<u>LOCATION OF CLAIM</u>	<u>BLM AMC NO.</u>
TEE PEE #1 .	87-222311	E 1/2 Sec. 34, T2N, R8E	267897 .
" 2 .	87-222312	NW1/4 Sec. 35, T2N, R8E	267898 .
" 3 .	87-222313	NE1/4 Sec. 34, T2N, R8E	267899 .
" 4 .	87-222314	NE1/4 Sec. 34, T2N, R8E	267900 .
" 5 .	87-222315	NE1/4 Sec. 34, T2N, R8E	267901 .
" 6 .	87-222316	NE1/4 Sec. 34, T2N, R8E	267902 .
" 7 .	87-222317	N 1/2 Sec. 34, T2N, R8E	267903 .
" 8 .	87-222318	NW1/4 Sec. 34, T2N, R8E	267904 .
" 9 .	87-222319	NW1/4 Sec. 35, T2N, R8E	267905 .
" 10 .	87-222320	NE1/4 Sec. 34, T2N, R8E	267906 .
" 11 .	87-222321	NE1/4 Sec. 34, T2N, R8E	267907 .
" 12 .	87-222322	NE1/4 Sec. 34, T2N, R8E	267908 .
" 13 .	87-222323	NE1/4 Sec. 34, T2N, R8E	267909 .
" 14 .	87-222324	N 1/2 Sec. 34, T2N, R8E	267910 .
" 15 .	87-222325	NW1/4 Sec. 34, T2N, R8E	267911 .

RECEIVED
 B.L.M. AZ STATE OFFICE
 DEC 28 11 58 AM '87
 PHOENIX, ARIZONA.

EXHIBIT A

<u>NAME OF CLAIM</u>	<u>RECORDED BOOK-PAGE</u>	<u>LOCATION OF CLAIM</u>	<u>BLM AMC NO.</u>
GOLDEN HILLSIDE	6159-615	NE1/4 Sec. 36, T2N, R8E	31512 •
"	#2. 10794-1000	N 1/2 Sec. 36, T2N, R8E	31513 •
"	3. 10993-383	SW1/4 Sec. 25, T2N, R2E	31514 •
"	4. 10993-384	S 1/2. Sec. 25, T2N, R8E	31515 •
"	5. 11038-956	SE1/4 Sec. 25, T2N, R8E	31516 •
"	6. 11038-957	S 1/2 Sec. 25, T2N, R8E	31517 •
"	7. 11038-958	SW1/4 Sec. , 25, T2N, R8E	31518 •
"	8. 11068-515	SW1/4 Sec. 25, T2N, R8E	31519 •
"	9. 11048-865	SW1/4 Sec. 25, T2N, R8E	31520 •
"	10. 11081-620	SW1/4 Sec. 25, T2N, R8E	31521 •
"	11. 11081-621	NW 1/4 Sec 36, T2N, R8E	31522 •
"	12. 11068-516	NW1/4 Sec. 25, T2N, R8E	31523 •
"	13A. 11081-622	NW1/4 Sec. 25, T2N, R8E	31524 •
"	14. 11092-863	NW1/4 Sec. 25, T2N, R8E	31525 •
"	15. 11092-864	N 1/2, Sec. 25, T2N, R8E	31526 •
"	16. 11439-448	NW1/4 Sec. 36, T2N, R8E	31527 •
"	23. 11439-449	NW1/4 Sec. 36, T2N, R8E	31528 •
"	24. 15604-222	SW1/4 Sec, 35, T2N, R8E	143530 •
"	25. 15604-223	SW1/4 Sec. 25, T2N, R8E	143531 •
GOLDEN HILLSIDE			
FEACTION	15604-225	N 1/2. Sec. 36, T2N, R8E	143532 •
"	#2. 15604-227	SE1/4. Sec. 25, T2N, R8E	143533 •
"	3. 15604-229	E 1/2 Sec. 25, T2N, R8E	143534 •
"	4. 15604-231	NW1/4 Sec. 25, T2N, R8E	143535 •
"	5. 15604-233	W 1.2 Sec. 36, T2N, R8E	143536 •
BLACK STAKE	16102-1308	NW1/4 Sec. 36, T2N, R8E	180272 •

RECEIVED
 B.L.M. AZ STATE OFFICE
 DEC 28 11 58 AM '87
 PHOENIX, ARIZONA

<u>NAME OF CLAIM</u>	<u>RECORDED BOOK-PAGE</u>	<u>LOCATION OF CLAIM</u>	<u>BLM AMC NO.</u>
LOUDERMILK #1	87-240614	N 1/2 Sec. 2, T3S, R10W	268199 .
" 2	87-240615	NE1/4 Sec. 2, T3S, R10W	268200 .
" 3	87-240616	N 1/2 Sec. 2, T3S, R10W	268201 .
" 4	87-240617	NE1/4 Sec. 2, T3S, R10W	268202 .
" 5	87-240618	N 1/2 Sec. 2, T3S, R10W	268203 .
" 6	87-240619	NE1/4 Sec. 2, T3S, R10W	268204 .
" 7	87-240620	S 1/2 Sec. 2, T3S, R10W	268205 .
" 8	87-240621	SE1/4 Sec. 2, T3S, R10W	268206 .
" 9	87-240622	N 1/2 Sec. 2, T3S, R10W	268207 .
" 10	87-240623	NE1/4 Sec. 2, T3S, R10W	268208 .
" 11	87-240624	NW1/4 Sec. 2, T3S, R10W	268209 .
" 12	87-240625	NW1/4 Sec. 2, T3S, R10W	268210 .

ALL OF THE ABOVE ARE LOCATED IN MARICOPA COUNTY, STATE OF ARIZONA.

DARRELL G. HAND
5254 E. APACHE TRAIL
APACHE JCT. AZ 85219

RECEIVED
BLM. AZ STATE OFFICE
DEC 28 11 58 AM '87
PHOENIX, ARIZONA

September 14, 1987

31512
143530
180272
LH

Bureau of Land Management
P. O. Box 16563
Phoenix, AZ 85011

Dear Sirs:

Enclosed are two (2) sets of three (3) pages each of Affidavit of Labor Performed between 9-1-86 and 8-31-87 - already recorded in the Maricopa County Recorder's office. These are copies.

Please note that notarization of Mr. Dierking's signature appears on the reverse side of each of the three (3) pages.

Also enclosed is a letter dated July 17, 1987 signed by Frank H. Buchella, Jr., supporting and detailing assessment work on these claims.

Please date each page of one (1) set of forms, indicating receipt by your Office, - and return one (1) set to me at your earliest convenience - 4 PAGES IN ALL -

Retain (1) set for your file s.

Cordially



Frank C. Peterson
P. O. Box 780
Black Canyon City, AZ 85224

RECEIVED
B.L.M. AZ STATE OFFICE

SEP 16 1987

7:45 A.M.
PHOENIX, ARIZONA

Encls.

Two (2) sets of forms (4 PAGES EACH SET)

(1) Return to: Frank C. Peterson, P.O. Box 780, Black Canyon City, AZ 85384

AFFIDAVIT OF VALUE OF LABOR PERFORMED AND IMPROVEMENTS MADE

STATE OF ARIZONA }
MARICOPA County. } ss.

350 87 503804

AFF LABOR (AL)

Before me, the subscriber, personally appeared FRANK C. PETERSON
who being duly sworn, saith that at least One Hundred and no/100 Dollars' worth of work or improve-
ments were performed or made upon each of the following claims:

GOLDEN HILLSIDE NO.	Lode	Location Certificate recorded in the records of said County, Book	Page	AMC #
1		6159	615	3151
2		10794	1000	3151
3		10993	383	3151
4		10993	384	3151
5		11038	956	3151
6		11038	957	3151
7		11038	958	3151
8		11068	515	3151
9		11048	865	3152
10		11081	620	3152

situated in SUPERSTITION Mining District, County of

MARICOPA State of ARIZONA, such expenditure made by or at the expense of

(SEE ATTACHED STATEMENT DATED JULY 17, 1987 SIGNED BY
FRANK H. BUCHEZZA, JR. P.E., MINING CONSULTANT.)

ROBERT J. DIETRICK & FRANK C. PETERSON owners of said claim, for the year
ending 12 o'clock meridian September 1st, 1987, and for the purpose of holding said claim. Such
expenditure made between 1st day of SEPTEMBER, 1986,
and 31st day of AUGUST, 1987.

Subscribed and sworn to before me, this 27th day of July, A. D., 1987.

Frank Peterson

[Signature]
Notary Public

Robert J. Dietrick

RECEIVED
B.L.M. AZ STATE OFFICE
SEP 16 1987
7:45 A.M.
PHOENIX, ARIZONA

My Comm Exp 6/28/91
MI - STRAUCHS, Mesa, Arizona

(2) Return to: Frank C. Peterson, P.O. Box 780, Black Canyon City, AZ 85324
AFFIDAVIT OF VALUE OF LABOR PERFORMED AND IMPROVEMENTS MADE

STATE OF ARIZONA }
MARICOPA County. } ss. AFF LABOR (AL) 350 87 503805

Before me, the subscriber, personally appeared FRANK C. PETERSON
who being duly sworn, saith that at least One Hundred and no/100 Dollars' worth of work or improvements were performed or made upon each of the following claims:

					ARC #
<u>LDEN HILLSIDE NO. 11</u>	Lode, Location Certificate recorded in the records of said County,	Book <u>11081</u>	Page <u>621</u>		<u>31522</u>
<u>12</u>	Lode, Location Certificate recorded in the records of said County,	Book <u>11068</u>	Page <u>516</u>		<u>31523</u>
<u>13A</u>	Lode, Location Certificate recorded in the records of said County,	Book <u>11081</u>	Page <u>622</u>		<u>31524</u>
<u>14</u>	Lode, Location Certificate recorded in the records of said County,	Book <u>11092</u>	Page <u>863</u>		<u>31525</u>
<u>15</u>	Lode, Location Certificate recorded in the records of said County,	Book <u>11092</u>	Page <u>864</u>		<u>31526</u>
<u>16</u>	Lode, Location Certificate recorded in the records of said County,	Book <u>11439</u>	Page <u>448</u>		<u>31527</u>
<u>23</u>	Lode, Location Certificate recorded in the records of said County,	Book <u>11439</u>	Page <u>449</u>		<u>31528</u>
<u>24</u>	Lode, Location Certificate recorded in the records of said County,	Book <u>15604</u>	Page <u>222</u>		<u>143530</u>
<u>25</u>	Lode, Location Certificate recorded in the records of said County,	Book <u>15604</u>	Page <u>223</u>		<u>143531</u>
<u>FRACTION</u>	Lode, Location Certificate recorded in the records of said County,	Book <u>15604</u>	Page <u>225</u>		<u>143532</u>

situated in SUPERSTITION Mining District, County of MARICOPA State of ARIZONA, such expenditure made by or at the expense of

(SEE ATTACHED STATEMENT DATED JULY 17, 1987 SIGNED BY FRANK H. BUCHELLA, JR. P.E., MINING CONSULTANT.)

ROBERT J. DIERKING & FRANK C. PETERSON owners of said claim, for the year ending 12 o'clock meridian September 1st., 1987, and for the purpose of holding said claim. Such expenditure made between 1st day of SEPTEMBER, 1986, and 31st day of AUGUST, 1987

Subscribed and sworn to before me, this 27th day of July, A. D., 1987

Frank Peterson
Notary Public
Robert J. Dierking

RECEIVED
B.L.M. AZ STATE OFFICE
SEP 16 1987
7:45 A.M.
PHOENIX, ARIZON/

(3) Return to: Frank C. Peterson, P.O. Box 780, Black Canyon City, AZ 85324
AFFIDAVIT OF VALUE OF LABOR PERFORMED AND IMPROVEMENTS MADE

STATE OF ARIZONA }
MARICOPA County. } ss.

350

87 503803

AFF LABOR (AL)

Before me, the subscriber, personally appeared FRANK C. PETERSON

who being duly sworn, saith that at least One Hundred and no/100 Dollars' worth of work or improvements were performed or made upon each of the following claims:

					ATC#
OLDEN HILLSIDE FRACTION #2	#2	Lode, Location Certificate recorded in the records of said County, Book <u>15604</u> Page <u>227</u>			<u>143533</u>
	#3	Lode, Location Certificate recorded in the records of said County, Book <u>15604</u> Page <u>229</u>			<u>143534</u>
	#4	Lode, Location Certificate recorded in the records of said County, Book <u>15604</u> Page <u>231</u>			<u>143535</u>
	#5	Lode, Location Certificate recorded in the records of said County, Book <u>15604</u> Page <u>233</u>			<u>143536</u>
BLACK STAKE	Lode, Location Certificate recorded in the records of said County, Book <u>16102</u> Page <u>1308</u>			<u>18027</u>	
	Lode, Location Certificate recorded in the records of said County, Book _____ Page _____				
	Lode, Location Certificate recorded in the records of said County, Book _____ Page _____				
	Lode, Location Certificate recorded in the records of said County, Book _____ Page _____				
	Lode, Location Certificate recorded in the records of said County, Book _____ Page _____				
	Lode, Location Certificate recorded in the records of said County, Book _____ Page _____				

situated in SUPERSTITION Mining District, County of

MARICOPA State of ARIZONA, such expenditure made by or at the expense of

(SEE ATTACHED STATEMENT DATED JULY 17, 1987 SIGNED BY
FRANK H. BUCHELLA, JR. P.E., MINING CONSULTANT.)

ROBERT J. DIERKING & FRANK C. PETERSON owners of said claim, for the year

ending 12 o'clock meridian September 1st, 1987, and for the purpose of holding said claim. Such

expenditure made between 1st day of SEPTEMBER, 1986,

and 31st day of AUGUST 1987

Frank Peterson

Subscribed and sworn to before me, this 27th day of July, A. D., 1987

Jerry [Signature]
Notary Public

RECEIVED

B.L.M. AZ STATE OFFICE

My Comm Exp Jun 28, 1991

Robert J. Dierking

SEP 16 1987

7:45 A.M.
PHOENIX, ARIZONA

Frank Peterson
Box 780
Black Canyon City, AZ 85324

FRANK H. BUCHELLA JR. P.E.
MINING CONSULTANT
7949 N. SENDERO UNO
TUCSON, ARIZONA 85704
602-297-5898

87 503806

July 17, 1987

350

Assessment Work
Golden Hillside Property AFF LABOR (AL)
1986-1987

The 1986-1987 assessment work was completed under my supervision during May of 1987. The following work and expenditures were accomplished on the property.

Two 6" down-the-hole hammer rotary holes were drilled to a depth of 100' each on the Golden Hillside claim, samples were taken and assayed.


Site Preparation (dozer work)	\$ 200
Venture Drilling Company	1600
Sampler (2 days)	100
Jacobs Assay Office	360
Geologist (2 days)	200
Consultant (1 day)	<u>300</u>
Total	\$2760

RECEIVED
B.L.M. AZ STATE OFFICE

Frank H. Buchella, Jr.

SEP 16 1987

7:45 A.M.
PHOENIX, ARIZONA



RECORDED IN OFFICIAL RECORDS
OF MARICOPA COUNTY, ARIZONA
AUG 10 1987 - 12 00
KEITH POLETIS, County Recorder
FEE 1500 PGS 1 C.W.
1

(1) Return to: Frank C. Peterson, P.O. Box 780, Black Canyon City, AZ 85384
AFFIDAVIT OF VALUE OF LABOR PERFORMED AND IMPROVEMENTS MADE

STATE OF ARIZONA }
MARICOPA County. } ss.

350 87 503804

AFF LABOR (AL)

Before me, the subscriber, personally appeared FRANK C. PETERSON
who being duly sworn, saith that at least One Hundred and no/100 Dollars' worth of work or improvements were performed or made upon each of the following claims:

GOLDEN HILLSIDE NO.	Lode, Location Certificate recorded in the records of said County, Book _____ Page _____	ARC #
1	6159 Page 615	3151
2	10794 Page 1000	3151
3	10993 Page 383	3151
4	10993 Page 384	3151
5	11038 Page 956	3151
6	11038 Page 957	3151
7	11038 Page 958	3151
8	11068 Page 515	3151
9	11048 Page 865	3152
10	11081 Page 620	3152

situated in SUPERSTITION Mining District, County of

MARICOPA State of ARIZONA, such expenditure made by or at the expense of

(SEE ATTACHED STATEMENT DATED JULY 17, 1987 SIGNED BY
FRANK H. BUCHELLA, JR. P.E., MINING CONSULTANT.)

ROBERT J. DIETRICKING & FRANK C. PETERSON owners of said claim, for the year ending 12 o'clock meridian September 1st., 1987., and for the purpose of holding said claim. Such expenditure made between

1st day of SEPTEMBER, 1986,

and 31st day of AUGUST 1987.

Frank Peterson

Subscribed and sworn to before me, this 27th day of July A. D., 1987

Larry Smith
Notary Public

Robert J. Dietricking

RECEIVED
B.L.M. AZ STATE OFFICE
SEP 16 1987
7:45 A.M.
PHOENIX, ARIZONA

My Comm Exp 6/28/91
M1 - STRAUCHS', Mesa, Arizona

(2) Return to: Frank C. Peterson, P.O. Box 780, Black Canyon City, AZ 85384
AFFIDAVIT OF VALUE OF LABOR PERFORMED AND IMPROVEMENTS MADE

STATE OF ARIZONA
MARICOPA County. } ss.

AFF LABOR (AL)

350 87 503805

Before me, the subscriber, personally appeared FRANK C. PETERSON
who being duly sworn, saith that at least One Hundred and no/100 Dollars' worth of work or improve-
ments were performed or made upon each of the following claims:

ARC #

<u>LDEN HILLSIDE NO. 11</u>	Lode, Location Certificate recorded in the records of said County, Book <u>11081</u> Page <u>621</u>	<u>31522</u>
<u>12</u>	Lode, Location Certificate recorded in the records of said County, Book <u>11068</u> Page <u>516</u>	<u>31523</u>
<u>13A</u>	Lode, Location Certificate recorded in the records of said County, Book <u>11081</u> Page <u>622</u>	<u>31524</u>
<u>14</u>	Lode, Location Certificate recorded in the records of said County, Book <u>11092</u> Page <u>863</u>	<u>31525</u>
<u>15</u>	Lode, Location Certificate recorded in the records of said County, Book <u>11092</u> Page <u>864</u>	<u>31526</u>
<u>16</u>	Lode, Location Certificate recorded in the records of said County, Book <u>11439</u> Page <u>448</u>	<u>31527</u>
<u>23</u>	Lode, Location Certificate recorded in the records of said County, Book <u>11439</u> Page <u>449</u>	<u>31528</u>
<u>24</u>	Lode, Location Certificate recorded in the records of said County, Book <u>15604</u> Page <u>222</u>	<u>143531</u>
<u>25</u>	Lode, Location Certificate recorded in the records of said County, Book <u>15604</u> Page <u>223</u>	<u>143532</u>
<u>FRACTION</u>	Lode, Location Certificate recorded in the records of said County, Book <u>15604</u> Page <u>225</u>	<u>143533</u>

situated in SUPERSTITION Mining District, County of

MARICOPA State of ARIZONA, such expenditure made by or at the expense of

(SEE ATTACHED STATEMENT DATED JULY 17, 1987 SIGNED BY
FRANK H. BUCHELLA, JR. P.E., MINING CONSULTANT.)

ROBERT J. DIERKING & FRANK C. PETERSON owners of said claim, for the year

ending 12 o'clock meridian September 1st., 1987, and for the purpose of holding said claim. Such

expenditure made between 1st day of SEPTEMBER, 1986,

and 31st day of AUGUST, 1987

Frank Peterson

Subscribed and sworn to before me, this 27th day of July, A. D., 1987

[Signature]
Notary Public

RECEIVED
B.L.M. AZ STATE OFFICE

Robert J. Dierking

SEP 16 1987

7:45 A.M.
PHOENIX, ARIZONA

My Comm Exp 6/28/91

(3) Return to: Frank C. Peterson, P.O. Box 780, Black Canyon City, AZ 85324
AFFIDAVIT OF VALUE OF LABOR PERFORMED AND IMPROVEMENTS MADE

STATE OF ARIZONA }
MARICOPA County. } ss.

350 87 503803
AFF LABOR (AL)

Before me, the subscriber, personally appeared FRANK C. PETERSON
who being duly sworn, saith that at least One Hundred and no/100 Dollars' worth of work or improve-
ments were performed or made upon each of the following claims:

- | | | | |
|----------------------------|----|--|---------------|
| OLDEN HILLSIDE FRACTION #2 | #2 | Lode, Location Certificate recorded in the records of said County, Book <u>15604</u> Page <u>227</u> <u>143533</u> | <u>143533</u> |
| | #3 | Lode, Location Certificate recorded in the records of said County, Book <u>15604</u> Page <u>229</u> <u>143533</u> | <u>143533</u> |
| | #4 | Lode, Location Certificate recorded in the records of said County, Book <u>15604</u> Page <u>231</u> <u>143533</u> | <u>143533</u> |
| | #5 | Lode, Location Certificate recorded in the records of said County, Book <u>15604</u> Page <u>233</u> <u>143533</u> | <u>143533</u> |
| BLACK STAKE | | Lode, Location Certificate recorded in the records of said County, Book <u>16102</u> Page <u>1308</u> <u>18027</u> | <u>18027</u> |
| | | Lode, Location Certificate recorded in the records of said County, Book _____ Page _____ | |
| | | Lode, Location Certificate recorded in the records of said County, Book _____ Page _____ | |
| | | Lode, Location Certificate recorded in the records of said County, Book _____ Page _____ | |
| | | Lode, Location Certificate recorded in the records of said County, Book _____ Page _____ | |
| | | Lode, Location Certificate recorded in the records of said County, Book _____ Page _____ | |

situated in SUPERSTITION Mining District, County of MARICOPA State of ARIZONA, such expenditure made by or at the expense of

(SEE ATTACHED STATEMENT DATED JULY 17, 1987 SIGNED BY FRANK H. BUCHELLA, JR. P.E., MINING CONSULTANT.)

ROBERT J. DIEBKING & FRANK C. PETERSON owners of said claim, for the year ending 12 o'clock meridian September 1st., 1987, and for the purpose of holding said claim. Such expenditure made between 1st day of SEPTEMBER, 1986, and 31st day of AUGUST, 1987.

Frank Peterson

Subscribed and sworn to before me, this 27th day of July, A. D., 1987

Notary Public

RECEIVED
B.L.M. AZ STATE OFFICE

SEP 16 1987

My Comm Exp Jun 28, 1991

Robert J. Diebking

7:45 A.M.
PHOENIX, ARIZONA

*Frank H. Buchella
Box 780
Black Canyon City, AZ 85324*

FRANK H. BUCHELLA JR. P.E.
MINING CONSULTANT
7949 N. SENDERO UNO
TUCSON, ARIZONA 85704
602-297-5398

87 503806

July 17, 1987

350

Assessment Work
Golden Hillside Property AFF LABOR (AL)
1986-1987

The 1986-1987 assessment work was completed under my supervision during May of 1987. The following work and expenditures were accomplished on the property.

Two 6" down-the-hole hammer rotary holes were drilled to a depth of 100' each on the Golden Hillside claim, samples were taken and assayed.

Site Preparation (dozer work)	\$ 200
Venture Drilling Company	1600
Sampler (2 days)	100
Jacobs Assay Office	360
Geologist (2 days)	200
Consultant (1 day)	<u>300</u>
Total	\$2760

Frank H. Buchella, Jr.

RECEIVED
B.L.M. AZ STATE OFFICE

SEP 16 1987

7:45 A.M.
PHOENIX, ARIZONA



RECORDED IN OFFICIAL RECORDS
OF MARICOPA COUNTY, ARIZONA
AUG 10 1987 -12 00
KEITH POLETIS, County Recorder
FEE 1500 PGS 1 C.W.

1

31572

RECEIVED
B.L.M. AZ STATE OFFICE

September 25, 1986

SEP 26 1986

7:43 AM
PHOENIX, AZ

WRONG

Bureau of Land Management
P. O. Box 16563
Phoenix, AZ 85011

Dear Sirs:

Enclosed are two (2) sets of three (3) pages each of Affidavit of Labor Performed between 9-1-85 and 8-31-86 - already recorded in the Maricopa County Recorder's Office. These are copies.

Please note that notarization of Mr. Dierking's signature appears on the reverse side of each of the three (3) pages.

Please date each page of one (1) set of forms, indicating receipt by your Office, - and return set to me at your earliest convenience.

Retain one (1) set for your files.

Cordially



Frank C. Peterson, P.O. Box 780, Black Canyon City, AZ 85324

Encls.

Two (2) sets forms

D Return to: Frank C. Peterson, P.O. Box 780, Black Canyon City, A 85324

AFFIDAVIT OF VALUE OF LABOR PERFORMED AND IMPROVEMENTS MADE

STATE OF ARIZONA } ss.
MARICOPA County. }

AFF LABOR (AL)

31512
CD

Before me, the subscriber, personally appeared FRANK C. PETERSON
who being duly sworn, saith that at least One Hundred and no/100 Dollars' worth of work or improvements were performed or made upon each of the following claims:

SOLDEN HILLSIDE NO.	Lode, Location Certificate recorded in the records of said County, Book.....Page.....	AMC#
1	Lode, Location Certificate recorded in the records of said County, Book <u>6154</u> Page <u>615</u>	31512
2	Lode, Location Certificate recorded in the records of said County, Book <u>10744</u> Page <u>1000</u>	31513
3	Lode, Location Certificate recorded in the records of said County, Book <u>10943</u> Page <u>383</u>	31514
4	Lode, Location Certificate recorded in the records of said County, Book <u>10943</u> Page <u>384</u>	31515
5	Lode, Location Certificate recorded in the records of said County, Book <u>11038</u> Page <u>956</u>	31516
6	Lode, Location Certificate recorded in the records of said County, Book <u>11038</u> Page <u>957</u>	31517
7	Lode, Location Certificate recorded in the records of said County, Book <u>11038</u> Page <u>958</u>	31518
8	Lode, Location Certificate recorded in the records of said County, Book <u>11063</u> Page <u>515</u>	31519
9	Lode, Location Certificate recorded in the records of said County, Book <u>11048</u> Page <u>865</u>	31520
10	Lode, Location Certificate recorded in the records of said County, Book <u>11081</u> Page <u>620</u>	31521

situated in SUPERSTITION Mining District, County of MARICOPA State of ARIZONA, such expenditure made by or at the expense of ROBERT J. DIEBKING & FRANK C. PETERSON

RECEIVED
B.L.M. AZ STATE OFFICE
SEP 26 1986
7:45 A.M.
PHOENIX, ARIZONA

.....owners of said claim, for the year ending 12 o'clock meridian September 1st., 19 86, and for the purpose of holding said claim. Such expenditure made between 1st day of SEPTEMBER, 19 85, and 31st day of AUGUST, 19 86

Robert J. Diebking Subscribed and sworn to before me, this 4th day of August A. D., 19 86

Cynthia M. Bowler
My Commission Expires July 20, 1988

RECORDED IN OFFICIAL RECORDS
OF MARICOPA COUNTY, ARIZONA
AUG 18 '86 - 10 00
KEITH POLETIS, County Recorder
FEE 11.00 PGS 2 P.L.

31522
743532
cey

Return to: Frank C. Peterson, P.O. Box 780, Black Canyon City, AZ 85324

AFFIDAVIT OF VALUE OF LABOR PERFORMED AND IMPROVEMENTS MADE

STATE OF ARIZONA
MARICOPA County. } ss.

AFF LABOR (AL)
85 377028

Before me, the subscriber, personally appeared FRANK C. PETERSON
who being duly sworn, saith that at least One Hundred and no/100 Dollars' worth of work or improvements were performed or made upon each of the following claims:

Lode	Location Certificate	recorded in the records of said County, Book	Page	AMC#
<u>GOLDEN HILLSIDE NO. 11</u>		<u>11081</u>	<u>621</u>	<u>31522</u>
<u>12</u>		<u>11068</u>	<u>516</u>	<u>31523</u>
<u>13A</u>		<u>11081</u>	<u>622</u>	<u>31524</u>
<u>14</u>		<u>11092</u>	<u>863</u>	<u>31525</u>
<u>15</u>		<u>11092</u>	<u>864</u>	<u>31526</u>
<u>16</u>		<u>11439</u>	<u>448</u>	<u>31527</u>
<u>23</u>		<u>11439</u>	<u>449</u>	<u>31528</u>
<u>FRAC.</u>		<u>15609</u>	<u>225</u>	<u>143432</u>
.....
.....

situated in SUPERSTITION Mining District, County of

MARICOPA State of ARIZONA, such expenditure made by or at the expense of
S.S. INTERNATIONAL TRADE, INC.; ROBERT J. DIERKING AND
FRANK C. PETERSON, BEING

.....owners of said claim, for the year
ending 12 o'clock meridian September 1st., 1985, and for the purpose of holding said claim. Such
expenditure made between 1ST day of SEPTEMBER, 1984,

31st day of AUGUST, 1985

.....subscribed and sworn to before me, this 6th day of August A. D., 1985

Frank Peterson

Cynthia M Bowling

My Commission Expires July 20, 1988

RECORDED IN OFFICIAL RECORDS
OF MARICOPA COUNTY, ARIZONA
AUG 12 1985 - 10 15
KEITH POLETIS, County Recorder
FEE 5.00 PGS | B.F.

RECEIVED
B.I. MARICOPA STATE OFFICE
SEP 26 1985
7:45 A.M.
PHOENIX, ARIZONA

31512
ceg

Return to: Frank C. Peterson, P.O. Box 780, Black Canyon City, AZ 85324

AFFIDAVIT OF VALUE OF LABOR PERFORMED AND IMPROVEMENTS MADE

STATE OF ARIZONA }
MARICOPA County. } ss.

85 377027

AFF LABOR (ALI)

Before me, the subscriber, personally appeared FRANK C. PETERSON

who being duly sworn, saith that at least One Hundred and no/100 Dollars' worth of work or improvements were performed or made upon each of the following claims:

GOLDEN HILLSIDE NO.	Lode	Location Certificate recorded in the records of said County,	Book	Page	AHC #
1			6159	615	31512
2			10794	1000	31513
3			10993	383	31514
4			10993	384	31515
5			11038	956	31516
6			11038	957	31517
7			11038	958	31518
8			11068	515	31519
9			11048	865	31520
10			11081	620	31521

situated in SUPERSTITION Mining District, County of

MARICOPA State of ARIZONA, such expenditure made by or at the expense of

S.S. INTERNATIONAL TRADE, INC., ROBERT J. DIETRICK AND FRANK C. PETERSON, BEING

owners of said claim, for the year

ending 12 o'clock meridian September 1st, 1985, and for the purpose of holding said claim. Such

expenditure made between 1st day of SEPTEMBER, 1984,

and 31st day of AUGUST 1985.

Frank C. Peterson

Subscribed and sworn to before me, this 6th day of August A. D., 1985.

RECEIVED
B.L.M. AZ STATE OFFICE
SEP 26 1985
7:45 A.M.
PHOENIX, ARIZONA

RECORDED IN OFFICIAL RECORDS
OF MARICOPA COUNTY, ARIZONA
AUG 12 1985 - 10 15
KEITH POLET'S, County Recorder
FEE \$5 PGS 1 B.F.

Cynthia M. Bouley
My Commission Expires July 20, 1988

31512
743530

180272

84 356949
REC'D

Filed for record the.....da....., A. D., 19....., at.....ck.....M.

Reception No.....RECORDER

RETURN TO:

AFFIDAVIT OF VALUE OF LABOR PERFORMED AND IMPROVEMENTS MADE

STATE OF ARIZONA)
MARICOPA County.) ss.

AFF LABOR (ALT)

RECEIVED
B.I.M. AZ STATE OFFICE

SEP 10 1984

7:45 A.M.

PHOENIX, ARIZONA

FRANK C PETERSON
P O BOX 780
BLACK CANYON CITY
ARIZONA 85324

Before me, the subscriber, personally appeared FRANK C. PETERSON
who being duly sworn, saith that at least One Hundred and no/100 Dollars' worth of work or improve-
ments were performed or made upon each of the following claims:

OLDEN HILLSIDE NO.	Lode	Location Certificate recorded in the records of said County, Book	Page	AMC #
1		6159	615	31512
2		10794	1000	31513
3		10993	383	31514
4		10993	384	31515
5		11038	956	31516
6		11038	957	31517
7		11038	958	31518
8		11068	515	31519
9		11048	865	31520
10		11081	620	31521

situated in SUPERSTITION Mining District, County of MARICOPA State of ARIZONA, such expenditure made by or at the expense of

S.S. INTERNATIONAL TRADE, INC., ROBERT J. DIERCKING AND FRANK C. PETERSON, SAMUEL K. SHARMA

owners of said claim, for the year ending 12 o'clock meridian September 1st, 1984, and for the purpose of holding said claim. Such

expenditure made between 1st day of SEPTEMBER, 1983,

and 31st day of AUGUST, 1984

Subscribed and sworn to before me, this 9th day of August, A. D., 1984

Frank Peterson

Cynthia M. Bowling

My Commission Expires July 20, 1984

RECORDED IN OFFICIAL RECORDS
OF MARICOPA COUNTY, ARIZONA
AUG 15 '84 - 11 45
BILL HENRY, COUNTY RECORDER
EFF 510 PGS / I.G.
MI - STRAUCHS, Mesa, Arizona

RETURN TO:

AFFIDAVIT OF VALUE OF LABOR PERFORMED AND IMPROVEMENTS MADE

STATE OF ARIZONA }
MANICOPA County. } ss.

RECEIVED
B.L.M. AZ STATE OFFICE
AFF LABOR (AL) SEP 10 1984

7:45 A.M.
PHOENIX, ARIZONA

FRANK C PETERSON
P O BOX 780
BLACK CANYON CITY
ARIZONA 85324

Before me, the subscriber, personally appeared FRANK C. PETERSON
who being duly sworn, saith that at least One Hundred and no/100 Dollars' worth of work or improve
ments were performed or made upon each of the following claims:

Table with columns for Lode, Location Certificate, Book, Page, and AMCA# listing claims 11 through 25.

situated in SUPERSTITION Mining District, County of
MANICOPA State of ARIZONA

such expenditure made by or at the expense of
S.S. INTERNATIONAL TRADE, INC., ROBERT J. DIENKING AND
FRANK C. PETERSON, SAMUEL K. SHARMA

owners of said claim, \$ for the year
ending 12 o'clock meridian September 1st, 1984, and for the purpose of holding said claim. Such
expenditure made between 1st day of SEPTEMBER, 1983,
and 31st day of AUGUST, 1984

Subscribed and sworn to before me, this 9th day of August A. D., 1984

RECORDED IN OFFICIAL RECORDS
OF MARICOPA COUNTY, ARIZONA
AUG 15 '84 -11 45
BILL HENRY, COUNTY RECORDER
STRECHS, Mesa, Arizona PGS / I.G.

Frank Peterson
Cynthia M Bouling
My Commission Expires July 20, 1988

RETURN TO:

AFFIDAVIT OF VALUE OF LABOR PERFORMED AND IMPROVEMENTS MADE

RECEIVED B.L.M. AZ STATE OFFICE

STATE OF ARIZONA }
MARIKOPA County. } ss.

AFF LABOR (AL) SEP 10 1984

7:45 A.M. PHOENIX, ARIZONA

FRANK C PETERSON
P O BOX 780
BLACK CANYON CITY
ARIZONA 85324

Before me, the subscriber, personally appeared FRANK C. PETERSON who being duly sworn, saith that at least One Hundred and no/100 Dollars' worth of work or improvements were performed or made upon each of the following claims:

GOLDEN HILLSIDE TRAC #2 #3 #4 #5 Lode, Location Certificate recorded in the records of said County, Book 15604 Page 225 143432
#2 Lode, Location Certificate recorded in the records of said County, Book 15604 Page 227 143433
#3 Lode, Location Certificate recorded in the records of said County, Book 15604 Page 229 THRU
#4 Lode, Location Certificate recorded in the records of said County, Book 15604 Page 231
#5 Lode, Location Certificate recorded in the records of said County, Book 15604 Page 233 143536

BLACK STAKE S.S. INTERNATIONAL TRADE, INC.) Lode, Location Certificate recorded in the records of said County, Book 16102 Page 1308 180272
Lode, Location Certificate recorded in the records of said County, Book.....Page.....
Lode, Location Certificate recorded in the records of said County, Book.....Page.....
Lode, Location Certificate recorded in the records of said County, Book.....Page.....
Lode, Location Certificate recorded in the records of said County, Book.....Page.....

situated in SUPERSTITION Mining District, County of MARIKOPA State of ARIZONA, such expenditure made by or at the expense of

S.S. INTERNATIONAL TRADE, INC., ROBERT J. DIETKING AND FRANK C. PETERSON, SAMUEL K. SHARMA

owners of said claim, for the year ending 12 o'clock meridian September 1st., 1984, and for the purpose of holding said claim. Such expenditure made between 1st day of SEPTEMBER, 1983,

and 31st day of AUGUST, 1984

Subscribed and sworn to before me this 9th day of August A. D., 1984
RECORDED IN OFFICIAL RECORDS OF MARIKOPA COUNTY, ARIZONA
AUG 15 '84 -11 45
BILL HENRY, COUNTY RECORDER
FEE 5.00 PGS 1 I.G.

Frank Peterson
Cynthia M. Bowling
My Commission Expires July 20, 1988

31512
143530
180272

January 9, 1983

Bureau of Land Management
Room 2400
Valley Bank Center
Phoenix, Arizona 85073

Updated J

Dear Sirs:

Separate

Please refer to form entitled "Affidavit of Value of Labor Performed and Improvements Made" dated August 8, 1983; and recorded in official records of Maricopa County, Arizona, August 12, 1983 11:15 AM #83 322302 - as well as your office.

- ✓ All claims listed on these forms (3 pages) and itemized below are
- ✓ owned solely by S.S. INTERNATIONAL TRADE, INC., 1630 East 4th Avenue,
- ✓ Apache Junction, Arizona 85220:

Golden Hillside No. 1 / AMC#31512 ✓	Golden Hillside No. 6 / AMC#31517 ✓
2 / 31513 ✓	15 / 31526 ✓
11 / 31522 ✓	14 / 31525 ✓
16 / 31527 ✓	13A / 31524 ✓
23 / 31528 ✓	24 / 143530
3 / 31514 ✓	25 / 143531
10 / 31521 ✓	Golden Hillside Frac. / 143432
8 / 31519 ✓	Golden Hillside No. 2 / 143433
9 / 31520 ✓	3 / thru
12 / 31523 ✓	4 /
4 / 31515 ✓	5 / 143536
5 / 31516 ✓	Black Stake (S.S. / 180272
7 / 31518 ✓	International Trade Inc.)

*143530
143533*

Please record this document in your files.


Very truly yours

Frank C. Peterson
P.O. Box 780
Black Canyon City, AZ 85324

RECEIVED
B.L.M. AZ STATE OFFICE
JAN 10 1984
07.45 A.M.
PHOENIX, ARIZONA

cc - Maricopa County Recorder (Please record this document).
Sam Sharma (S.S. Int. Trade, Inc.)
Robert J. Vierking

FRANK C. PETERSON
P O BOX 780
BLACK CANYON, ARIZ
85324



Bureau of Land Management
Room 2400
Valley Bank Center
Phoenix, AZ 85073

1st class

1st class

1st class

31512
143530
180272

83 322302

Filed for record the _____ day of _____, A. D., 19____, at _____ o'clock _____ M.

Reception No. _____ RECORDER

bgn

RETURN TO:

FRANK C. PETERSON
P.O. BOX 780
BLACK CANYON AZ
85324

AFFIDAVIT OF VALUE OF LABOR PERFORMED AND IMPROVEMENTS MADE

STATE OF ARIZONA

MARICOPA County.

Recorded in official records of Maricopa County, Arizona

DATE AUG 12 1983 - 11 15 FEE 5.00 PGS 3
BILL HENRY COUNTY RECORDER

Before me, the subscriber, personally appeared FRANK C. PETERSON + ROBERT J. DIEBKING who being duly sworn, saith that at least One Hundred and no/100 Dollars' worth of work or improvements were performed or made upon each of the following claims:

	AFF LABOR (ACT)	ARC #
<u>GOLDEN HILLSIDE NO. 1</u> Lode, Location Certificate recorded in the records of said County, Book <u>6159</u> Page <u>615</u>		<u>31512</u>
<u>2</u> Lode, Location Certificate recorded in the records of said County, Book <u>10794</u> Page <u>1000</u>		<u>31513</u>
<u>11</u> Lode, Location Certificate recorded in the records of said County, Book <u>11081</u> Page <u>621</u>		<u>31522</u>
<u>16</u> Lode, Location Certificate recorded in the records of said County, Book <u>11439</u> Page <u>448</u>		<u>31527</u>
<u>23</u> Lode, Location Certificate recorded in the records of said County, Book <u>11439</u> Page <u>449</u>		<u>31528</u>
<u>3</u> Lode, Location Certificate recorded in the records of said County, Book <u>10993</u> Page <u>383</u>		<u>31514</u>
<u>10</u> Lode, Location Certificate recorded in the records of said County, Book <u>11081</u> Page <u>620</u>		<u>31521</u>
<u>8</u> Lode, Location Certificate recorded in the records of said County, Book <u>11068</u> Page <u>515</u>		<u>31519</u>
<u>9</u> Lode, Location Certificate recorded in the records of said County, Book <u>11048</u> Page <u>865</u>		<u>31520</u>
<u>12</u> Lode, Location Certificate recorded in the records of said County, Book <u>11068</u> Page <u>516</u>		<u>31523</u>

situated in SUPERSTITION Mining District, County of

MARICOPA State of ARIZONA

such expenditure made by or at the expense of INAC + STATA ENERGY ENERGY CORP. (MAPPING, GEOLGY, TRENCHING, SAMPLING, + ASSAYING TOTALLING APPROX. \$15,400.) - S.S. INTERNATIONAL TRUST, INC., FRANK C. PETERSON + ROBERT J. DIEBKING, BEING owners of said claims, for the year

ending 12 o'clock meridian September 1st, 1982, and for the purpose of holding said claims. Such expenditure made between 1ST day of SEPTEMBER, 1982,

and 31st day of AUGUST, 1983.

Frank C. Peterson

Robert J. Dieking

Subscribed and sworn to before me, this 8th day of August, A. D., 1983.

B.L.M. AZ STATE OFFICE

AUG 30 1983

Cynthia M. Bowling
My Commission Expires July 20, 1983

7:45 A.M.
PHOENIX, ARIZONA

AFFIDAVIT OF VALUE OF LABOR PERFORMED AND IMPROVEMENTS MADE

STATE OF ARIZONA }
MARICOPA County } ss.

Before me, the subscriber, personally appeared FRANK C. PETERSON & ROBERT J. DIERKING who being duly sworn, saith that at least One Hundred and no/100 Dollars' worth of work or improvements were performed or made upon each of the following claims:

FRANK C. PETERSON
P O BOX 789
BLACK CANYON, ARIZ
85324

- GOLDEN HILLSIDE TRAC #2 Lode, Location Certificate recorded in the records of said County, Book 15604 Page 227 143633 ^{AMC #}
- #3 Lode, Location Certificate recorded in the records of said County, Book 15604 Page 229 THRU
- #4 Lode, Location Certificate recorded in the records of said County, Book 15604 Page 231 ↓
- #5 Lode, Location Certificate recorded in the records of said County, Book 15604 Page 233 143536
- BLACK STAKE Lode, Location Certificate recorded in the records of said County, Book 16102 Page 1308 1802 72
- S.S. INTERNATIONAL TRADE INC. Lode, Location Certificate recorded in the records of said County, Book.....Page.....
- Lode, Location Certificate recorded in the records of said County, Book.....Page.....
- Lode, Location Certificate recorded in the records of said County, Book.....Page.....
- Lode, Location Certificate recorded in the records of said County, Book.....Page.....
- Lode, Location Certificate recorded in the records of said County, Book.....Page.....

situated in SUPERSTITION Mining District, County of MARICOPA State of ARIZONA, such expenditure made by or at the expense of

DOCC & STRATA ENERGY CORP. (DRIPPING, GEOLGY, TRENCHING SAMPLING, & ASSAYING TOTALING APPROX. \$15,900.) - S.S. INTERNATIONAL TRADE, INC., FRANK C. PETERSON & ROBERT J. DIERKING, - BEING owners of said claims for the year

ending 12 o'clock meridian September 1st., 1983, and for the purpose of holding said claims. Such expenditure made between 1st day of SEPTEMBER, 1983, and 31st day of AUGUST, 1983.

Frank C. Peterson Robert J. Dierking
Subscribed and sworn to before me, this 1st day of August A. D., 1983.

RECEIVED
B.I.M. AZ STATE OFFICE

AUG 30 1983

7:45 A.M.
PHOENIX, ARIZONA

Cynthia M. Bowling
My Commission Expires July 20, 1984

AFFIDAVIT OF VALUE OF LABOR PERFORMED AND IMPROVEMENTS MADE

STATE OF ARIZONA
MARICOPA County. } ss.

Before me, the subscriber, personally appeared FRANK C. PETERSON & ROBERT J. DIEHLING who being duly sworn, saith that at least One Hundred and no/100 Dollars' worth of work or improvements were performed or made upon each of the following claims:

FRANK C. PETERSON
P O BOX 780 CITY
BLACK CANYON, ARIZ
85324

CLAIM #	Location Certificate	Book	Page	Value
GOLDEN HILLSIDE NO. 4	Lode, Location Certificate recorded in the records of said County,	10993	384	31515 ^v
5	Lode, Location Certificate recorded in the records of said County,	11038	956	31516 ^v
7	Lode, Location Certificate recorded in the records of said County,	11038	958	31518 ^v
6	Lode, Location Certificate recorded in the records of said County,	11038	957	31517 ^v
15	Lode, Location Certificate recorded in the records of said County,	11092	864	31526 ^v
14	Lode, Location Certificate recorded in the records of said County,	11092	863	31525 ^v
13A	Lode, Location Certificate recorded in the records of said County,	11081	622	31524 ^v
24	Lode, Location Certificate recorded in the records of said County,	15604	222	143530 ^v
25	Lode, Location Certificate recorded in the records of said County,	15604	223	143531 ^v
GOLDEN HILLSIDE FRAC.	Lode, Location Certificate recorded in the records of said County,	15604	225	143532 ^v

situated in SUBSTITUTION Mining District, County of

MARICOPA State of ARIZONA, such expenditure made by or at the expense of PRC & STRATA ENERGY CORP. (GRADING, GEOLGY, TRENCHING, SAMPLING, & ASSAYING TOTALING APPROX. \$15,900.) - S.S. INTERNATIONAL TRACT, INC. FRANK C. PETERSON & ROBERT J. DIEHLING, JR. owners of said claim, for the year

ending 12 o'clock meridian September 1st., 1983, and for the purpose of holding said claim. Such expenditure made between 1ST day of SEPTEMBER, 1982, and 31ST day of AUGUST, 1983

Frank Peterson Robert J. Diebling
Subscribed and sworn to before me, this 5th day of August, A. D., 1983

RECEIVED
B.L.M. AZ STATE OFFICE

AUG 30 1983
7:45 A.M.
PHOENIX, ARIZONA

Cynthia M. Bowling
My Commission Expires July 20, 1984

W T EL SING
34 W Monroe Ste 1010
85003

31512
143530

83 165954 180272

MEMORANDUM OF LEASE AGREEMENT

LEASE (L)

THIS MEMORANDUM, made as of the 29th day of
April, 1983, by and between:

MAINSTREAM MINERALS CORPORATION
#350 729 S.W. Alder Street
Portland, OR 97205

and

DYNAMIC RESOURCES CORPORATION, INC.
#1250-800 West Pender Street
Vancouver, B.C.
Canada V6C 2V6
Optionees, and

S.K. SHARMA and S.S. INC., INTERNATIONAL
1325 18th Street, N.W.
Washington, D.C. 20036,
Optionors

RECORDED IN OFFICIAL RECORDS
OF MARICOPA COUNTY, ARIZONA
MAY 3- '83-200
BILL HENRY, COUNTY RECORDER
FEE 6.00 PGS 6
B

W I T N E S S E T H

The term of the Agreement commences as of April 29,
1983, and continues so long as there is commercial production
or is otherwise terminated at the will of the Optionees or
by the Optionors in the event of defaults.

Copies of the Agreements are at:

If to Optionees:

MAINSTREAM MINERALS CORPORATION
#350 729 S.W. Alder Street
Portland, OR 97205

DYNAMIC RESOURCES CORPORATION, INC.
#1250-800 West Pender Street
Vancouver, B.C. Canada V6C 2V6

If to Optionors:

S.K. SHARMA and S.S. INC.,
INTERNATIONAL
1325 18th Street, N.W.
Washington, D.C. 20036

RECEIVED OFFICE
AZ STATE OFFICE
17 3 21 PM '83
PHOENIX, ARIZONA

File only
J

STATE OF ARIZONA)
) ss.
COUNTY OF MARICOPA)

83 165954

The foregoing instrument was acknowledged before me this 29th day of April, 1983, by Zbigniew Lambo, on behalf of MAINSTREAM MINERALS CORPORATION.

My Commission Expires June 16, 1986

Sandra Clapham
Notary Public

STATE OF ARIZONA)
) ss.
COUNTY OF MARICOPA)

The foregoing instrument was acknowledged before me this 29th day of April, 1983, by John Kruzick, on behalf of DYNAMIC RESOURCES CORPORATION, INC.

My Commission Expires June 16, 1986

Sandra Clapham
Notary Public

RECEIVED
B.L.M. AZ STATE OFFICE
JUN 17 3 21 PM '83
PHOENIX, ARIZONA

2. The Optionors are entitled to purchase the following patented lode mining claims pursuant to agreement (hereto attached as Exhibit "Y") dated the _____ day of _____, 19____, between the Optionors, as _____, and _____ as _____:

NAME OF PATENTED CLAIMS

Fairstake	The lode mineral Claims in the Superstition Mining District, being shown on Mineral Survey No. 1568 on file in the Bureau of Land Management as granted patent re-recorded 2/21/1907 in Book 75 of Deeds, Page 71 - 7.
May Day	
Sunset	
Queen Lil	
Black Hawk	

ENCUMBRANCES

The Optionees acknowledge that the Property is subject to the following charges and encumbrances which shall be paid by the Optionees so long as this Agreement is in force and effect:

1. Mortgages of the patented claims in favor of L.C. Nelson et al, payable as follows:

- a. By November 1, 1983 : \$101,626.67
- b. By February 20, 1984 : \$101,626.67
- c. By December 20, 1985 : \$101,626.67

Total Mortgage Payments \$304,880.00 (plus accrued interest at a rate of 12.5% per annum.)

It has been disclosed that the payment due December 20, 1983 is a deferral of payment which was due and unpaid on December 20, 1982 and that the Optionees shall pay \$28,838.03 to L.C. Nelson as advance against such payment upon the Optionors delivery to the Optionees a statutory declaration by L.C. Nelson certifying that the payment date has been duly extended and that the agreement in that regard is in good standing.

RECEIVED OFFICE
 B.L.M. STATE
 JUN 17 3 21 PM '83
 PHOENIX, ARIZONA

TO THE AGREEMENT DATED THE _____ DAY OF _____, 1983.

Between S.K.Sharma and S.S. INC., INTERNATIONAL as Optionors and Mainstream Minerals Corporation and Dynamic Resources Corporation as Optionees.

PROPERTY DESCRIPTION

The Property consists of the following unpatented and patented lode mining claims, all situated in the Superstition Mining District, Maricopa County, Arizona, U.S.A.:

1. The Optionors are the recorded and beneficial owners of the following unpatented lode mining claims pursuant to agreement dated the _____ day of _____, 19____, between the Optionors and Robert J. Dierking and Frank C. Peterson: (hereto attached Exhibit "X")

<u>NAME OF UNPATENTED CLAIMS</u>	<u>DOCKET#</u>	<u>PAGE</u>	<u>A.M.#</u>
Golden Hillside (a.k.a. Golden Hillside No. 1) Amended	6159 11104	615 1225	31512 31512
Golden Hillside No.2	10794	1000	31513
Golden Hillside No.3	10993	383	31514
Golden Hillside No.4	10993	384	31515
Golden Hillside No.5	11038	956	31516
Golden Hillside No.6	11038	957	31517
Golden Hillside No.7	11038	958	31518
Golden Hillside No.8	11068	515	31519
Golden Hillside No.9	11048	865	31520
Golden Hillside Claim #10	11081	620	31521
Golden Hillside Claim #11	11081	621	31522
Golden Hillside No.12	11068	516	31523
Golden Hillside Claim #13A	11081	622	31524
Golden Hillside No.14	11092	863	31525
Golden Hillside No.15	11092	864	31526
Golden Hillside No.16	11439	448	31527
Golden Hillside No.21	11439	449	31528
Golden Hillside No.24	15604	222	143530
Golden Hillside No.25	15604	223	143531

ADDITIONAL UNPATENTED CLAIMS

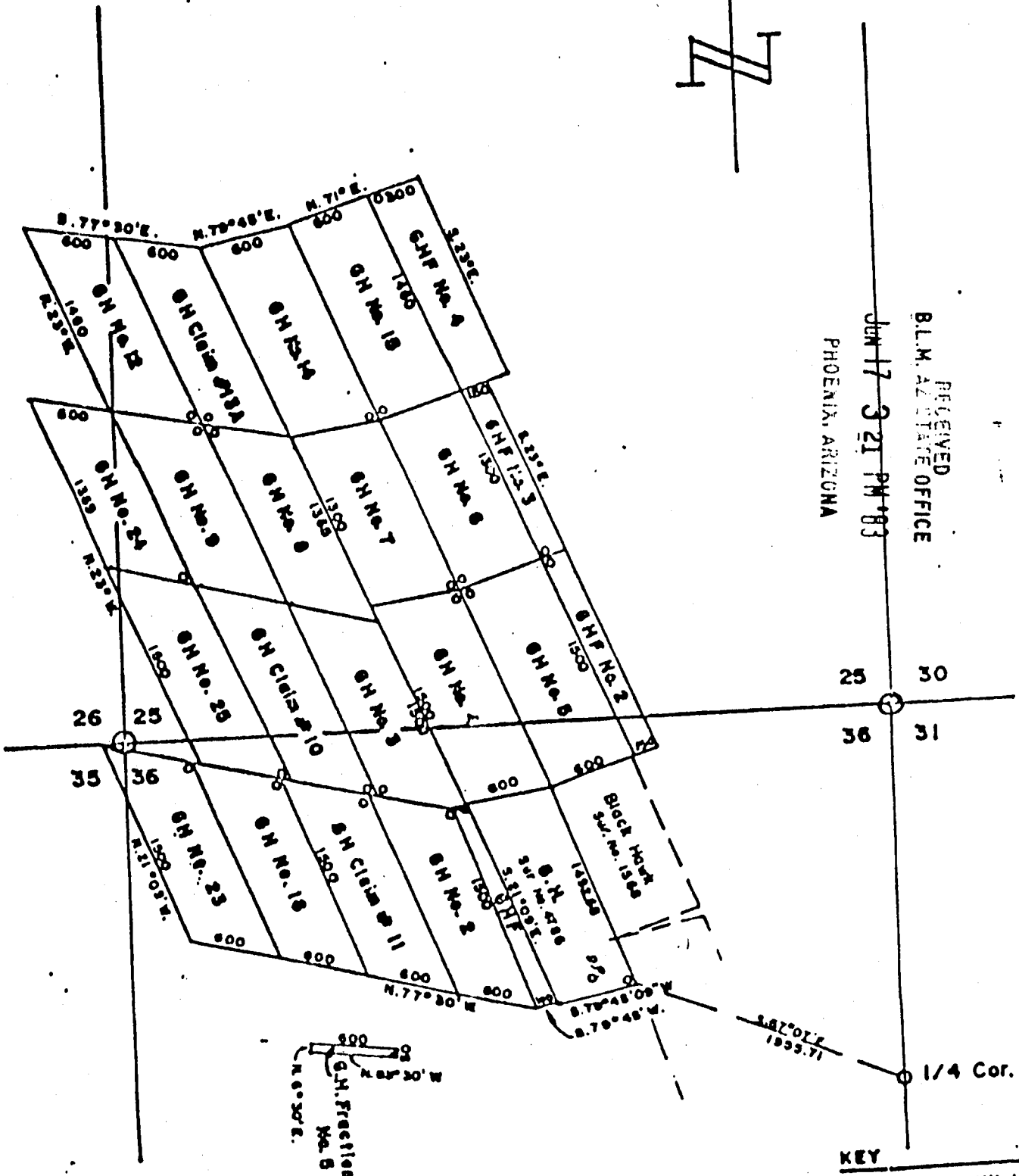
Golden Hillside Fraction	15604	225	143432
Golden Hillside Fraction#2	15604	227	143433
Golden Hillside Fraction#3	15604	229	143434
Golden Hillside Fraction#4	15604	231	143435
Golden Hillside Fraction#5	15604	233	143436
Black Stake	16102	1308	180272

The unpatented claims are subject to a royalty of 10% of Net Profits derived therefrom as herein defined in favor of Robert J. Dierking and Frank C. Peterson, which royalty shall be the responsibility of the Optionors until such time as the Optionees have paid the Purchase Price under this Agreement; Thereafter, the Optionees shall be responsible for payment of such royalty.

RECEIVED
B.L.M. AZ STATE OFFICE
JUN 17 3 22 PM '83
PHOENIX ARIZONA

MINING CLAIM
of
Frank C. Peterson & Robert J. Dierking
P. O. Box 21462
Phoenix, AZ 85036
known as
Golden Hillside Lode
situate in
Sec. 36, T.2 N., R.8 E., G. & S.R.M.
Superstition Mining District
Arizona Land District
Maricopa County, Arizona
Scale 1" = 1000'
Oct 21, 1981

83 165954



RECEIVED
BLM. AZ DISTRICT OFFICE
PHOENIX, ARIZONA
JUN 17 3 21 PM '83

Note: o - denotes location monument
and old discovery pt.
All mons. are 4" x 4" x 4" U posts.

KEY
G.H. = Golden Hillside
G.H.F. = Golden Hillside
Fraction

(Lead 31512) 31515 - 31518
31524 - 31526
143530 - 143532

DKI 16201 PG 546

Filed for record the.....day of....., A. D., 19....., at.....o'clock.....M.

Reception No.....RECORDER

updated
bgn

RETURN TO: 2

FRANK C. PETERSON
P.O. BOX 780
BLACK CANYON, ARIZ
85324

AFFIDAVIT OF VALUE OF LABOR PERFORMED AND IMPROVEMENTS MADE

STATE OF ARIZONA }
MARICOPA County. } ss.

Before me, the subscriber, personally appeared FRANK C. PETERSON
who being duly sworn, saith that at least One Hundred and no/100 Dollars' worth of work or improvements were performed or made upon each of the following claims:

				Att#
GOLDEN HILLSIDE NO. 4	31515 ✓	Lode, Location Certificate recorded in the records of said County, Book 10993 Page 384		31515
	31516 ✓	Lode, Location Certificate recorded in the records of said County, Book 11038 Page 956		31516
	31518 ✓	Lode, Location Certificate recorded in the records of said County, Book 11038 Page 958		31518
	31517 ✓	Lode, Location Certificate recorded in the records of said County, Book 11038 Page 957		31517
	31526 ✓	Lode, Location Certificate recorded in the records of said County, Book 11092 Page 864		31526
	31525 ✓	Lode, Location Certificate recorded in the records of said County, Book 11092 Page 863		31525
	31524 ✓	Lode, Location Certificate recorded in the records of said County, Book 11081 Page 622		31524
	143530 ✓	Lode, Location Certificate recorded in the records of said County, Book 15604 Page 222		143530
	143531 ✓	Lode, Location Certificate recorded in the records of said County, Book 15604 Page 223		143531
GOLDEN HILLSIDE FRAC.	143532 ✓	Lode, Location Certificate recorded in the records of said County, Book 15604 Page 225		143432

situated in SUPERSTITION Mining District, County of MARICOPA State of ARIZONA, such expenditure made by or at the expense of

S.S. INTERNATIONAL TRADE INC., - ACCORDING TO AGREEMENT OF SALE DATED SEPTEMBER 3, 1981 - WITH ROBERT J. DIERKING & FRANK C. PETERSON owners of said claim, for the year

ending 12 o'clock meridian September 1st., 1982, and for the purpose of holding said claim. Such expenditure made between 1st day of SEPTEMBER, 1981,

and 31st day of AUGUST, 1982.

ARIZONA STATE OFFICE
BU. LAND MANAGEMENT

Subscribed and sworn to before me, this 3rd day of August A. D., 1982

AUG 24 1982
7:45 A.M.
PHOENIX, ARIZONA

Frank Peterson
Barbara J. Lycock

My Commission Expires May 18, 1985

31512 - 31514,
31519 - 31523,
31527 - 31528

updated
bgw

Filed for record the day of, A. D., 19....., at..... o'clock..... M. DKT 16201 PG 545

Reception No..... RECORDER

RETURN TO:

FRANK C. PETERSON
P O BOX 780
BLACK CANYON, ARIZ
85324

AFFIDAVIT OF VALUE OF LABOR PERFORMED AND IMPROVEMENTS MADE

AFF LABOR (AL)

STATE OF ARIZONA }
MARICOPA County. } ss.

245624

Before me, the subscriber, personally appeared FRANK C. PETERSON
who being duly sworn, saith that at least One Hundred and no/100 Dollars' worth of work or improvements were performed or made upon each of the following claims:

						AMC#
<u>31512</u> ✓	Lode, Location Certificate recorded in the records of said County, Book <u>8159</u> Page <u>615</u>					<u>31512</u>
<u>31513</u> ✓	Lode, Location Certificate recorded in the records of said County, Book <u>10794</u> Page <u>1000</u>					<u>31513</u>
<u>31522</u> ✓	Lode, Location Certificate recorded in the records of said County, Book <u>11081</u> Page <u>621</u>					<u>31522</u>
<u>31527</u> ✓	Lode, Location Certificate recorded in the records of said County, Book <u>11439</u> Page <u>448</u>					<u>31527</u>
<u>31528</u> ✓	Lode, Location Certificate recorded in the records of said County, Book <u>11439</u> Page <u>449</u>					<u>31528</u>
<u>31514</u> ✓	Lode, Location Certificate recorded in the records of said County, Book <u>10993</u> Page <u>383</u>					<u>31514</u>
<u>31521</u> ✓	Lode, Location Certificate recorded in the records of said County, Book <u>11081</u> Page <u>620</u>					<u>31521</u>
<u>31519</u> ✓	Lode, Location Certificate recorded in the records of said County, Book <u>11068</u> Page <u>515</u>					<u>31519</u>
<u>31520</u> ✓	Lode, Location Certificate recorded in the records of said County, Book <u>11048</u> Page <u>865</u>					<u>31520</u>
<u>31523</u> ✓	Lode, Location Certificate recorded in the records of said County, Book <u>11068</u> Page <u>516</u>					<u>31523</u>

situated in SUPERSTITION Mining District, County of

MARICOPA State of ARIZONA, such expenditure made by or at the expense of

S.S. INTERNATIONAL TRADE INC., - ACCORDING TO AGREEMENT OF SALE DATED SEPTEMBER 3, 1981 - WITH

ROBERT J. DIERKING + FRANK C. PETERSON owners of said claim, for the year

ending 12 o'clock meridian September 1st, 1982, and for the purpose of holding said claim. Such

expenditure made between 1st day of SEPTEMBER, 1981,

and 31st day of AUGUST, 1982

ARIZONA STATE OFFICE
BU. LAND MANAGEMENT

Subscribed and sworn to before me, this 3rd day of August, A. D., 1982

AUG 24 1982

**7:45 A.M.
PHOENIX, ARIZONA**

Frank C. Peterson
Barbara J. Lynch
My Commission Expires May 18, 1985

FRANK PETERSON
BOX 21462
PHOENIX, ARIZ.
85036

AFFIDAVIT OF VALUE OF LABOR PERFORMED AND IMPROVEMENTS MADE

STATE OF ARIZONA
MARICOPA County.) } ss.

AFF LABOR (ALT)

Before me, the subscriber, personally appeared ROBERT J. DIEHLKING & FRANK C. PETERSON

who being duly sworn, saith that at least One Hundred and no/100 Dollars' worth of work or improvements were performed or made upon each of the following claims:

GOLDEN HILLSIDE NO. 1

			Book	Page	ALT #
<u>1</u>	Lode, Location Certificate recorded in the records of said County,	<u>6159</u>	<u>615</u>	<u>31512</u>	
<u>2</u>	Lode, Location Certificate recorded in the records of said County,	<u>10794</u>	<u>1000</u>	<u>31513</u>	
<u>11</u>	Lode, Location Certificate recorded in the records of said County,	<u>11081</u>	<u>621</u>	<u>31521</u>	
<u>16</u>	Lode, Location Certificate recorded in the records of said County,	<u>11439</u>	<u>448</u>	<u>31522</u>	
<u>23</u>	Lode, Location Certificate recorded in the records of said County,	<u>11439</u>	<u>449</u>	<u>31528</u>	
<u>3</u>	Lode, Location Certificate recorded in the records of said County,	<u>10993</u>	<u>383</u>	<u>31514</u>	
<u>10</u>	Lode, Location Certificate recorded in the records of said County,	<u>11081</u>	<u>620</u>	<u>3152</u>	
<u>8</u>	Lode, Location Certificate recorded in the records of said County,	<u>11068</u>	<u>515</u>	<u>31519</u>	
<u>9</u>	Lode, Location Certificate recorded in the records of said County,	<u>11048</u>	<u>865</u>	<u>31521</u>	
<u>12</u>	Lode, Location Certificate recorded in the records of said County,	<u>11068</u>	<u>516</u>	<u>31523</u>	

situated in SUPERSTITION Mining District, County of

MARICOPA State of ARIZONA, such expenditure made by or at the expense of

JOHN MICHAEL NIGOL, HAMILTON ASSOCIATES (ALSO PRESIDENT OF GOLDEN HILLSIDE MINING CORP) HOLDER OF OPTION/LEASE AGREEMENTS WITH ROBERT J. DIEHLKING & FRANK C. PETERSON owners of said claim, for the year

ending 12 o'clock meridian September 1st., 1981, and for the purpose of holding said claim. Such


expenditure made between 1st day of SEPTEMBER, 1980,

and 31st day of AUGUST, 1981.

Frank Peterson Robert J. Diehking

Subscribed and sworn to before me, this 1st day of July

Michael H. C...
Notary Public



RECEIVED OFFICE
M. H. STATE OFFICE
JUL 16 2 50 PM '81
PHOENIX, ARIZONA

No.....

Affidavit of Labor and Improvements

.....Lode.

STATE OF.....
.....County. } ss.

Filed for Record this.....

day of....., 19.....,

at.....o'clock.....M.

Recorded in Book.....Page.....

RECORDER

By.....
DEPUTY

Fees, \$.....

STRAUCHS', MESA, ARIZONA - M1

JUL 6 1981 -9 45

STATE OF ARIZONA } ss
County of Maricopa }

I hereby certify that the with-
in instrument was filed and re-
corded at request of

Frank Peterson

in Docket **15361**
on Page **538-539**

Witness my hand and official
seal the day and year aforesaid.

Bill Henry

County Recorder

LaDonna
Deputy Recorder **3 00**

FRANK PETERSON
BOX 21462
PHOENIX, ARIZ.
85036
RETURN TO: →

AFFIDAVIT OF VALUE OF LABOR PERFORMED AND IMPROVEMENTS MADE

STATE OF ARIZONA }
MARICOPA County. } ss.

AFF. LABOR (ALT)

Before me, the subscriber, personally appeared.....
who being duly sworn, saith that at least One Hundred and no/100 Dollars' worth of work or improve-
ments were performed or made upon each of the following claims:

				Book	Page	ARK #
<u>OLDEN HILLSIDE NO. 4</u>	Lode	Location Certificate recorded in the records of said County,		<u>10993</u>	<u>384</u>	<u>31515</u>
<u>5</u>	Lode	Location Certificate recorded in the records of said County,		<u>11038</u>	<u>956</u>	<u>31516</u>
<u>7</u>	Lode	Location Certificate recorded in the records of said County,		<u>11038</u>	<u>958</u>	<u>31518</u>
<u>6</u>	Lode	Location Certificate recorded in the records of said County,		<u>11038</u>	<u>957</u>	<u>31517</u>
<u>15</u>	Lode	Location Certificate recorded in the records of said County,		<u>11092</u>	<u>864</u>	<u>31526</u>
<u>14</u>	Lode	Location Certificate recorded in the records of said County,		<u>11092</u>	<u>863</u>	<u>31525</u>
<u>13A</u>	Lode	Location Certificate recorded in the records of said County,		<u>11081</u>	<u>622</u>	<u>31524</u>
	Lode	Location Certificate recorded in the records of said County,				
	Lode	Location Certificate recorded in the records of said County,				
	Lode	Location Certificate recorded in the records of said County,				

situated in SUPERSTITION Mining District, County of

MARICOPA State of ARIZONA, such expenditure made by or at the expense of

JOHN MICHAEL NIGEL, HAMILTON ASSOCIATES (ALSO PRESIDENT OF GOLDEN HILLSIDE MINING CORP.) HOLDER OF OPTION/LEASE AGREEMENT WITH ROBERT J. DICKING & FRANK C. PETERSON owners of said claim, for the year

ending 12 o'clock meridian September 1st., 1981., and for the purpose of holding said claim. Such

expenditure made between 1st day of SEPTEMBER, 1980,

and 31st day of AUGUST, 1981.


Frank Peterson

Robert J. Dicking

Subscribed and sworn to before me this 1st day of July, A. D., 1981

Michael J. Cummings
Notary Public

RECEIVED
CLERK AT STATE OFFICE
JUL 16 2 50 PM '81
PHOENIX, ARIZONA



No.....

Affidavit of Labor and Improvements

.....Lode.

STATE OF.....
.....**County.** } ss.

Filed for Record this.....

day of....., 19.....

at.....o'clock.....M.

Recorded in Book.....Page.....

.....
RECORDER

.....
DEPUTY

Fees, \$.....

STRAUCHS', MESA, ARIZONA - M1

JUL 6 1981 -9 45

STATE OF ARIZONA } ss
County of Maricopa }

I hereby certify that the with-
in instrument was filed and re-
corded at request of

Franklin J. Herrera

in Docket **15261**
on Page **540-541**

Witness my hand and official
seal the day and year aforesaid.

Bill Henry

County Recorder

Deputy Recorder

By *Franklin J. Herrera*
3 22

Frank C. Peterson
XXXXXXXXXXXXXXXXXXXXXXXXXXXX

AMC 31512
thru 31528

XXXXXXXXXXXX

August 25, 1980

Bureau of Land Management
2400 Valley Bank Center
Phoenix, Arizona 85073.

Dear Sirs:

Enclosed are copies of assessment forms (2) (Affidavit of Value of Labor Performed and Improvements Made) - covering work performed during current assessment year 9-1-79/8-31-80.

Please note that these forms have already been recorded in the Maricopa County Recorder's Office.

AMC (Arizona Mining Claim) numbers appear to the right of each Page Number opposite each claim on these forms.

Sincerely

Frank C. Peterson
Frank C. Peterson.

Encls. (2)

cc - Robert J. Dierking, 1630 East 4th Avenue, Apache Junction, Az. 85220

RECEIVED
B.L.M. AZ STATE OFFICE
DEC 1 3 31
PHOENIX, ARIZONA

Updated 8-19-81

261-2706 BLM LAND RECORDS: NO CHARGE TO RECORD ASSESSMENT WORK.
DEADLINE 12-30- OF EACH YEAR. RECORDING CHARGE DUE ON
LOCATION OF CLAIMS. 8-26-80.

UNITED STATES
DEPARTMENT OF THE INTERIOR
BUREAU OF LAND MANAGEMENT

POSTAGE AND FEES PAID
U.S. DEPARTMENT OF THE INTERIOR
INT 415



2400 VALLEY BANK CTR
PHOENIX, AZ 85073

OFFICIAL BUSINESS
PENALTY FOR PRIVATE USE \$300

1980 ASSESSMENT REMINDER

OUR RECORDS INDICATE YOU HAVE RECORDED MINING CLAIMS WHICH REQUIRE EVIDENCE OF ANNUAL ASSESSMENT OR A NOTICE OF INTENTION TO HOLD FOR ASSESSMENT YEAR 1980. YOU MUST FILE ON OR BEFORE 12/30/80. FAILURE TO FILE TIMELY WITH THE PROPER BLM OFFICE WILL RENDER YOUR CLAIM ABANDONED AND VOID. FILING DOES NOT VALIDATE A CLAIM THAT DOES NOT OTHERWISE COMPLY WITH FED. REGULATIONS. YOU MUST PROVIDE THE BLM ASSIGNED SERIAL NUMBER OF YOUR CLAIM. NO FILING FEE IS REQUIRED. IF YOUR 1980 ASSESSMENT HAS BEEN FILED, PLEASE DISREGARD THIS NOTICE. IF YOU RECEIVE MORE THAN ONE REMINDER, PLEASE INFORM THE OFFICE OF YOUR PREFERRED ADDRESS.

PETERSON, FRANK C
352 N 35TH ST APT 7
PHOENIX AZ 85008

ack 8-19-81

Rec'd 11-24-80

Reception No. _____

DKI 1461146 532

CORRAL

AFFIDAVIT OF VALUE OF LABOR PERFORMED AND IMPROVEMENTS MADE

STATE OF ARIZONA }
" MARICOPA County. } ss.

31512 thru
AFF LABOR (AL) 31528
31519 thru 31528

Before me, the subscriber, personally appeared ROBERT J. DIERKING & FRANK C. PETERSON

who being duly sworn, saith that at least One Hundred and no/100 Dollars' worth of work or improvements were performed or made upon each of the following claims:

AMC#

LDEN HILLSIDE NO. 1

1	Lode, Location Certificate recorded in the records of said County, Book 6159 Page 615	31512
2	Lode, Location Certificate recorded in the records of said County, Book 10794 Page 1000	31513
11	Lode, Location Certificate recorded in the records of said County, Book 11081 Page 621	31522
16	Lode, Location Certificate recorded in the records of said County, Book 11439 Page 448	31527
23	Lode, Location Certificate recorded in the records of said County, Book 11439 Page 449	31528
3	Lode, Location Certificate recorded in the records of said County, Book 10993 Page 383	31514
10	Lode, Location Certificate recorded in the records of said County, Book 11081 Page 620	31521
8	Lode, Location Certificate recorded in the records of said County, Book 11068 Page 515	31519
9	Lode, Location Certificate recorded in the records of said County, Book 11048 Page 865	31520
12	Lode, Location Certificate recorded in the records of said County, Book 11068 Page 516	31523

situated in SUPERSTITION Mining District, County of

MARICOPA State of ARIZONA, such expenditure made by or at the expense of

GOLD RESOURCES, INC. THROUGH OPTION AGREEMENT WITH

JOHN MICHAEL MIGEL OF HAMILTON ASSOCIATES AND

ROBERT J. DIERKING & FRANK C. PETERSON, owners of said claim, for the year

ending 12 o'clock meridian September 1st, 1980, and for the purpose of holding said claim. Such

expenditure made between 1st day of SEPTEMBER, 1979,


and 31st day of AUGUST, 1980

Robert J. Dierking

Frank C. Peterson

Subscribed and sworn to before me, this 4th day of August, 1980, A. D., 1980

Marilyn A. Vek...
Notary Public



RECEIVED
STATE OFFICE
3 31 PM '80
PHOENIX, ARIZONA

My commission expires: 4/29/81

M1 - STRAUCHS, Mesa, Arizona

RETURN TO: FRANK C. PETERSON, P.O. BOX 21462, PHOENIX, ARIZ. 85036

Affidavit of Labor and Improvements

No.

Lode.

STATE OF

County. }
 } ss.

Filed for Record this

day of, 19.....

at o'clock M.

Recorded in Book Page

RECORDER

By DEPUTY

Fees, \$.....

STRAUCHS, MESA, ARIZONA - M1

THIS DOCUMENT IS BEING RE-RECORDED TO VERIFY RECORDING DATE OF AUG 8 1980 - 10:30
AND FOR NO OTHER PURPOSE. PREVIOUSLY RECORDED ON AUG 8 1980, IN DKT. 14602 PAGE 521-522

STATE OF ARIZONA }
County of Maricopa } ss

DKT 14611 PG 533

I hereby certify that the with-
in instrument was filed and re-
corded at request of

Frank Peterson

in Docket 14602
on Page 521-522

Witness my hand and official
seal the day and year aforesaid.

Bill Henry

County Recorder

By Anna Cooke
Deputy Recorder

300

STATE OF ARIZONA }
County of Maricopa } ss

I hereby certify that the with-
in instrument was filed and re-
corded at request of

Frank Peterson

AUG 13 1980 - 10 30
in Docket 14611
on Page 532-533

Witness my hand and official
seal the day and year aforesaid.

Bill Henry

County Recorder

By Sally O'neal
Deputy Recorder

nc

[Red handwritten notes]

Reception No. _____

RECORDER

AFFIDAVIT OF VALUE OF LABOR PERFORMED AND IMPROVEMENTS MADE

STATE OF ARIZONA
MARICOPA County,) ss.

AFF LABOR (AL)



Before me, the subscriber, personally appeared Robert J. Dierking and Frank C. Peterson who being duly sworn, saith that at least One Hundred and no/100 Dollars' worth of work or improvements were performed or made upon each of the following claims:

AMC #

<u>OPEN HILLS 100 NO. 4</u>	Lode, Location Certificate recorded in the records of said County, Book <u>10993</u> Page <u>384</u>	<u>31515</u>
<u>5</u>	Lode, Location Certificate recorded in the records of said County, Book <u>11038</u> Page <u>956</u>	<u>31516</u>
<u>7</u>	Lode, Location Certificate recorded in the records of said County, Book <u>11038</u> Page <u>958</u>	<u>31518</u>
<u>6</u>	Lode, Location Certificate recorded in the records of said County, Book <u>11038</u> Page <u>957</u>	<u>31517</u>
<u>15</u>	Lode, Location Certificate recorded in the records of said County, Book <u>11092</u> Page <u>864</u>	<u>31526</u>
<u>14</u>	Lode, Location Certificate recorded in the records of said County, Book <u>11092</u> Page <u>863</u>	<u>31525</u>
<u>13A</u>	Lode, Location Certificate recorded in the records of said County, Book <u>11081</u> Page <u>622</u>	<u>31524</u>

situated in SUPERSTITION Mining District, County of MARICOPA State of ARIZONA, such expenditure made by or at the expense of

GOLD RESOURCES, INC. THROUGH OPTION AGREEMENT WITH JOHN MICHAEL MIGEL OF HAMILTON ASSOCIATES AND ROBERT J. DIERKING & FRANK C. PETERSON, owners of said claim, for the year

ending 12 o'clock meridian September 1st, 1980, and for the purpose of holding said claim. Such expenditure made between 1st day of SEPTEMBER, 1979,

and 31st day of AUGUST, 1980
Robert J. Dierking Frank C. Peterson

Subscribed and sworn to before me, this 4th day of August, A. D., 1980

RECEIVED
B.L.M. STATE OFFICE
DEC 1 3 31 PM '80
PHOENIX, ARIZONA

[Signature]
Notary Public

My commission expires: 4/29/81

No.

Affidavit of Labor and Improvements

.....Lode.

STATE OF }
County. } ss.

Filed for Record this

day of, 19

at o'clock M.

Recorded in Book Page

RECORDER

By
DEPUTY

Fees, \$

STRAUCHS', MESA, ARIZONA - M1

AUG 8 1980 -10 30

STATE OF ARIZONA } ss
County of Maricopa }

I hereby certify that the with-
in instrument was filed and re-
corded at request of

Frank Peterson

in Docket 14602
on Page 523-524

Witness my hand and official
seal the day and year aforesaid.

Bill Henry

County Recorder
By Anna Cooke
Deputy Recorder

3.00

Frank C. Peterson
~~COMPUTER PERIPHERAL SYSTEMS~~
P.O. Box 21462 / Phoenix, Arizona 85036
Telephone (602) 273-1081
~~Cable: COPESYS~~

AMC 31512
thru AMC 31528

updated

August 25, 1980

ARIZONA STATE OFFICE
BU. LAND MANAGEMENT

AUG 26 1980

7:45 A.M.
PHOENIX, ARIZONA

Bureau of Land Management
2400 Valley Bank Center
Phoenix, Arizona 85073.

Dear Sirs:

Enclosed are copies of assessment forms (2) (Affidavit of Value of Labor Performed and Improvements Made) - covering work performed during current assessment year 9-1-79/8-31-80.

Please note that these forms have already been recorded in the Maricopa County Recorder's Office.

AMC (Arizona Mining Claim) numbers appear to the right of each Page Number opposite each claim on these forms.

Sincerely



Frank C. Peterson.

Encls. (2)

cc - Robert J. Dierking, 1630 East 4th Avenue, Apache Junction, Az.
85220

Ackn. 480-9-11-81-es

Reception No.....

DKT 14611PG 532

CORR AL

AFFIDAVIT OF VALUE OF LABOR PERFORMED AND IMPROVEMENTS MADE

STATE OF ARIZONA }
MARI COPA County. } ss.

~~AFF LABOR (AL)~~

Before me, the subscriber, personally appeared ROBERT J. DIERKING & FRANK C. PETERSON who being duly sworn, saith that at least One Hundred and no/100 Dollars' worth of work or improvements were performed or made upon each of the following claims: AMC#

- LDEN HILLSIDE NO. 1 Lode, Location Certificate recorded in the records of said County, Book 6159 Page 615 31512
- 2 Lode, Location Certificate recorded in the records of said County, Book 10794 Page 1000 31513
- 11 Lode, Location Certificate recorded in the records of said County, Book 11081 Page 621 31522
- 16 Lode, Location Certificate recorded in the records of said County, Book 11439 Page 448 31527
- 23 Lode, Location Certificate recorded in the records of said County, Book 11439 Page 449 31528
- 3 Lode, Location Certificate recorded in the records of said County, Book 10993 Page 383 31514
- 10 Lode, Location Certificate recorded in the records of said County, Book 11081 Page 620 31521
- 8 Lode, Location Certificate recorded in the records of said County, Book 11068 Page 515 31519
- 9 Lode, Location Certificate recorded in the records of said County, Book 11048 Page 865 31520
- 12 Lode, Location Certificate recorded in the records of said County, Book 11068 Page 516 31523

situated in SUPERSTITION Mining District, County of

MARI COPA State of ARIZONA, such expenditure made by or at the expense of

GOLD RESOURCES, INC. THROUGH OPTION AGREEMENT WITH

JOHN MICHAEL MIGEL OF HAMILTON ASSOCIATES AND

ROBERT J. DIERKING & FRANK C. PETERSON, owners of said claim, for the year

ending 12 o'clock meridian September 1st, 1980, and for the purpose of holding said claim. Such

expenditure made between 1st day of SEPTEMBER, 1979,


and 31st day of AUGUST 1980

Robert J. Dierking Frank C. Peterson

Subscribed and sworn to before me, this 4th day of August A. D., 1980

ARIZONA STATE OFFICE BU. LAND MANAGEMENT

AUG 26 1980



FRANK C. PETERSON P.O. BOX 21462 PHOENIX, ARIZ. 85036 RETURN TO: 7

No.

Affidavit of Labor and Improvements

.....Lode.

STATE OF
County. } ss.

Filed for Record this.....

day of....., 19.....

at.....o'clock.....M.

Recorded in Book.....Page.....

RECORDER

By.....
DEPUTY

Fees, \$.....

STRAUCHS', MESA, ARIZONA - M1

THIS DOCUMENT IS BEING RE-RECORDED TO VERIFY RECORDING DATE OF **AUG 8 1980 - 10:30**
AND FOR NO OTHER PURPOSE. PREVIOUSLY RECORDED ON **AUG 8 1980**, IN DKT. **14602** PAGE **521 - 522**

STATE OF ARIZONA } ss
County of Maricopa }

I hereby certify that the with-
in instrument was filed and re-
corded at request of

Frank Peterson

in Docket **14602**
on Page **521-522**

Witness my hand and official
seal the day and year aforesaid.

Bill Henry

County Recorder

By *Anna Cook*

Deputy Recorder

Brae

STATE OF ARIZONA } ss
County of Maricopa }

I hereby certify that the with-
in instrument was filed and re-
corded at request of

Frank Peterson

AUG 13 1980 - 10 30
14611

in Docket **532-533**
on Page

Witness my hand and official
seal the day and year aforesaid.

Bill Henry

County Recorder

By *Sally May*

Deputy Recorder

nc

DKT 14611 PG 533

Filed for record the.....day of....., A. D., 19....., at.....o'clock.....M.


251495

Reception No.....

RECORDER

AFFIDAVIT OF VALUE OF LABOR PERFORMED AND IMPROVEMENTS MADE

STATE OF ARIZONA }
MARIICOPA County. } ss.



AFF-LABOR (AL)

Before me, the subscriber, personally appeared Robert J. Dierking and Frank C. Peterson who being duly sworn, saith that at least One Hundred and no/100 Dollars' worth of work or improvements were performed or made upon each of the following claims:

AMC #

Table with 4 columns: Lode, Location Certificate, Book, Page, AMC #. Includes entries for Hillside No. 4, 5, 7, 6, 15, 14, 13A.

situated in SUPERSTITION Mining District, County of MARIICOPA State of ARIZONA

such expenditure made by or at the expense of GOLD RESOURCES, INC. THROUGH OPTION AGREEMENT WITH JOHN MICHAEL MIGEL OF HAMILTON ASSOCIATES AND ROBERT J. DIERKING & FRANK C. PETERSON, owners of said claim, for the year

ending 12 o'clock meridian September 1st, 1980, and for the purpose of holding said claim. Such expenditure made between 1st day of SEPTEMBER, 1979,

and 31st day of AUGUST, 1980. Robert J. Dierking, Frank C. Peterson

Subscribed and sworn to before me and this day of August, 1980

AUG 26 1980

7:45 A.M. PHOENIX, ARIZONA

My commission expires: 4/29/81

No.

Affidavit of Labor and Improvements

.....Lode.

STATE OF
County. } ss.

Filed for Record this
day of, 19.....
at o'clock M.

Recorded in Book Page

RECORDER

By
DEPUTY

Fees, \$.....

STRAUCHS', MESA, ARIZONA - M1

AUG 8 1980 -10 30

STATE OF ARIZONA } ss
County of Maricopa }

I hereby certify that the with-
in instrument was filed and re-
corded at request of

Frank Peterson

in Docket 14602
on Page 523-524

Witness my hand and official
seat the day and year aforesaid.

Bill Henry
County Recorder
By *Ann Cooke*
Deputy Recorder

3.00

Frank C. Peterson

~~COMPUTER/PERIPHERAL SYSTEMS~~

P. O. Box 21462
Phoenix, Arizona 85036



Bureau of Land Management
2400 Valley Bank Center
Phoenix, Arizona 85073

VA 11

RECEIVED
B.L.M. AZ STATE OFFICE

AUG 31 1979

Filed for record the 10:00 A.M. of 1979, at Phoenix, Arizona, at 10:00 o'clock M.

302056

Reception No. PHOENIX, ARIZONA

RECORDER

DKT13839PG0194

AFFIDAVIT OF VALUE OF LABOR PERFORMED AND IMPROVEMENTS MADE

STATE OF ARIZONA }
MARICOPA County. } ss.

AFF LABOR (ALT)

Before me, the subscriber, personally appeared ROBERT J. DIERKING & FRANK C. PETERSON

who being duly sworn, saith that at least One Hundred and no/100 Dollars' worth of work or improvements were performed or made upon each of the following claims:

- GOLDEN HILLSIDE NO. 1 } Lode, Location Certificate recorded in the records of said County, Book 6159 Page 615
- 2 } Lode, Location Certificate recorded in the records of said County, Book 10794 Page 1000
- 11 } Lode, Location Certificate recorded in the records of said County, Book 11081 Page 621
- 16 } Lode, Location Certificate recorded in the records of said County, Book 11439 Page 448
- 23 } Lode, Location Certificate recorded in the records of said County, Book 11439 Page 449
- 10 } Lode, Location Certificate recorded in the records of said County, Book 11081 Page 620
- 3 } Lode, Location Certificate recorded in the records of said County, Book 10993 Page 383
- 4 } Lode, Location Certificate recorded in the records of said County, Book 10993 Page 384
- 5 } Lode, Location Certificate recorded in the records of said County, Book 11038 Page 956
- 6 } Lode, Location Certificate recorded in the records of said County, Book 11038 Page 957

situated in SUPERSTITION Mining District, County of MARICOPA State of ARIZONA, such expenditure made by or at the expense of

ROBERT J. DIERKING & FRANK C. PETERSON owners of said claim, for the year ending 12 o'clock meridian September 1st, 1979, and for the purpose of holding said claim. Such expenditure made between 1st day of SEPTEMBER, 1978

and 31st day of AUGUST 1979

Subscribed and sworn to before me, this 2nd day of August A.D. 1979

Barbara J. Aycock
My Commission Expires July 1, 1983

STATE OF ARIZONA }
County of Pinal } ss.

This instrument was acknowledged before me this 6th day of August, 1979, by Robert J. Dierking

Melody A. Vektor
Notary Public

My commission will expire 4/29/81

DKI1383960195

No.

Affidavit of Labor and Improvements

.....Lode.

STATE OF

.....County, } ss.

Filed for Record this.....

day of....., 19.....

at.....o'clock.....M.

Recorded in Book.....Page.....

RECORDER

By.....

DEPUTY

Fees, \$.....

STRAUCHS', MESA, ARIZONA - M1

AUG 17 1979 -8 05

STATE OF ARIZONA } ss
County of Maricopa }

I hereby certify that the within instrument was filed and recorded at request of

Frank C. Peterson

in Docket 13839
v. page 197-195

Witness my hand and official seal the day and year aforesaid.

Bill Henry

County Recorder

Deputy Recorder

302



Frank C. Peterson
P.O. Box 21462
Phoenix, Az. 85036

Filed for record the AUG 31 1979 day of AUG, A. D., 1979, at 10:00 A.M. o'clock A.M.

Reception No. 10:00 A.M. RECORDER

PHOENIX, ARIZONA

DIT 138390192

AFFIDAVIT OF VALUE OF LABOR PERFORMED AND IMPROVEMENTS MADE

STATE OF ARIZONA
MARICOPA County, } ss.

AFF LABOR (A)

Before me, the subscriber, personally appeared ROBERT J. DIETKING & FRANK C. PETERSON
who being duly sworn, saith that at least One Hundred and no/100 Dollars' worth of work or improve-
ments were performed or made upon each of the following claims:

- SEVEN HILLSIDE NO. 7 Lode, Location Certificate recorded in the records of said County, Book 11038 Page 958
- 8 Lode, Location Certificate recorded in the records of said County, Book 11068 Page 515
- 9 Lode, Location Certificate recorded in the records of said County, Book 11048 Page 865
- 12 Lode, Location Certificate recorded in the records of said County, Book 11068 Page 516
- 13A Lode, Location Certificate recorded in the records of said County, Book 11081 Page 622
- 14 Lode, Location Certificate recorded in the records of said County, Book 11092 Page 863
- 15 Lode, Location Certificate recorded in the records of said County, Book 11092 Page 864
-Lode, Location Certificate recorded in the records of said County, Book.....Page.....
-Lode, Location Certificate recorded in the records of said County, Book.....Page.....
-Lode, Location Certificate recorded in the records of said County, Book.....Page.....

situated in SUPERSTITION Mining District, County of
MARICOPA State of ARIZONA, such expenditure made by or at the expense of

ROBERT J. DIETKING & FRANK C. PETERSON owners of said claim, for the year
ending 12 o'clock meridian September 1st, 1979, and for the purpose of holding said claim. Such
expenditure made between 1st day of SEPTEMBER, 1978

and 31st day of AUGUST, 1979
Robert J. Dietking Frank C. Peterson

Subscribed and sworn to before me, this 2nd day of August, A. D., 1979.

Barbara J. Aycock
My Commission Expires July 1, 1983

STATE OF ARIZONA }
County of Pinal } ss.

This instrument was acknowledged before me this 6th day of
August, 1979, by Robert J. Dietking

Melody A. Uehar
Notary Public

My commission will expire 4/29/81

DKT 13839PG0193

No.

Affidavit of Labor and Improvements

.....Lode.

STATE OF
County.) ss.

Filed for Record this.....

day of....., 19.....

at.....o'clock.....M.

Recorded in Book.....Page.....

RECORDER

By.....
DEPUTY

Fees, \$.....

STRAUCHS', MESA, ARIZONA - M1

AUG 17 1979 - 8 05

STATE OF ARIZONA }
County of Maricopa } ss

I hereby certify that the with-
in instrument was filed and re-
corded at request of

Frank C. Peterson

13839

1979-193

in Doc. e.
On file

Witness my official
signature and seal on year aforesaid.

Bill Henry

County Recorder

By *W. Eschenberg*
Deputy Recorder

300



Frank C. Peterson
P.O. Box 21462
Phoenix, Az. 85036

DATE 1312596 514

AFFIDAVIT OF VALUE OF LABOR PERFORMED AND IMPROVEMENTS MADE

STATE OF ARIZONA }
MARICOPA County. } ss.

1979 JAN 2 PM 3 54 5
LABOR (AL)

Before me, the subscriber, personally appeared ROBERT J. DILLWINE & FRANK C. PETERSON
who being duly sworn, saith that at least One Hundred and no/100 Dollars' worth of work or improve-
ments were performed or made upon each of the following claims:

- WEN HILLSIDE N.C. 1 Lode, Location Certificate recorded in the records of said County, Book 1159 Page 615
- 2 Lode, Location Certificate recorded in the records of said County, Book 10794 Page 1000
- 11 Lode, Location Certificate recorded in the records of said County, Book 11051 Page 621
- 16 Lode, Location Certificate recorded in the records of said County, Book 11439 Page 448
- 23 Lode, Location Certificate recorded in the records of said County, Book 11439 Page 449
- 10 Lode, Location Certificate recorded in the records of said County, Book 11051 Page 620
- 3 Lode, Location Certificate recorded in the records of said County, Book 10993 Page 383
- 4 Lode, Location Certificate recorded in the records of said County, Book 10993 Page 384
- 5 Lode, Location Certificate recorded in the records of said County, Book 11038 Page 956
- 6 Lode, Location Certificate recorded in the records of said County, Book 11038 Page 957

situated in SCOTTSDALE Mining District, County of
MARICOPA State of ARIZONA, such expenditure made by or at the expense of

ROBERT J. DILLWINE & FRANK C. PETERSON owners of said claim, for the year
ending 12 o'clock meridian September 1st., 1978, and for the purpose of holding said claim. Such
expenditure made between 1st day of SCOTTSDALE, 1977,

and 31st day of AUGUST, 1978.

Robert J. Dillwine 8/18/78 with Certificate No. 15115 1978

Subscribed and sworn to before me, this 28 day of August A. D., 1978

County Clerk

Michael L. Curran
Notary Public
Feb 15 1979

306564

Filed for record the day of A. D., 19....., at o'clock M.

Reception No.

RECORDER

DXT 13125 PG 51

AFFIDAVIT OF VALUE OF LABOR PERFORMED AND IMPROVEMENTS MADE

STATE OF ARIZONA }
YAVAPAI County. } ss.

1978 JAN 2 AFFILABOR 51 ALP

Before me, the subscriber, personally appeared ROBERT J. PIERCE & DONALD C. PETERSON who being duly sworn, saith that at least One Hundred and no/100 Dollars' worth of work or improvements were performed or made upon each of the following claims:

- 4000 HILLSIDE 125 7 Lode, Location Certificate recorded in the records of said County, Book 11038 Page 958
- 8 Lode, Location Certificate recorded in the records of said County, Book 11068 Page 515
- 9 Lode, Location Certificate recorded in the records of said County, Book 11048 Page 845
- 12 Lode, Location Certificate recorded in the records of said County, Book 11068 Page 516
- 13A Lode, Location Certificate recorded in the records of said County, Book 11081 Page 672
- 14 Lode, Location Certificate recorded in the records of said County, Book 11092 Page 563
- 15 Lode, Location Certificate recorded in the records of said County, Book 11092 Page 564
-Lode, Location Certificate recorded in the records of said County, Book.....Page.....
-Lode, Location Certificate recorded in the records of said County, Book.....Page.....
-Lode, Location Certificate recorded in the records of said County, Book.....Page.....

situated in SUPERSTITION Mining District, County of YAVAPAI State of ARIZONA, such expenditure made by or at the expense of

ROBERT J. PIERCE & DONALD C. PETERSON owners of said claim, for the year ending 12 o'clock meridian September 1st, 1977, and for the purpose of holding said claim. Such expenditure made between 1st day of SEPTEMBER, 1977,

and 31st day of AUGUST, 1977

Robert J. Pierce 8/18/78 and Donald C. Peterson 8/15/78
Subscribed and sworn to before me, this 28 day of August A. D., 1978

County of Pinal

Michael L. Curran

Jul 15 1978

Filed for record the.....day of....., A. D., 19....., at.....o'cl.....M.

Reception No.....

RECORDER

DATE 13125 PG 514

AFFIDAVIT OF VALUE OF LABOR PERFORMED AND IMPROVEMENTS MADE

STATE OF ARIZONA }
MARICOPA County. } ss.

1979 JAN 2 PM 3 54 5
AFF LABOR (AL)

Before me, the subscriber, personally appeared ROBERT J. DIETZLINE & FRANK C. PETERSON who being duly sworn, saith that at least One Hundred and no/100 Dollars' worth of work or improvements were performed or made upon each of the following claims:

- OLDEN HILLSIDE A.C. 1 Lode, Location Certificate recorded in the records of said County, Book 6159 Page 615
- 2 Lode, Location Certificate recorded in the records of said County, Book 10794 Page 1000
- 11 Lode, Location Certificate recorded in the records of said County, Book 11051 Page 621
- 16 Lode, Location Certificate recorded in the records of said County, Book 11439 Page 448
- 23 Lode, Location Certificate recorded in the records of said County, Book 11439 Page 449
- 10 Lode, Location Certificate recorded in the records of said County, Book 11051 Page 620
- 3 Lode, Location Certificate recorded in the records of said County, Book 10993 Page 383
- 4 Lode, Location Certificate recorded in the records of said County, Book 10993 Page 384
- 5 Lode, Location Certificate recorded in the records of said County, Book 11038 Page 956
- 6 Lode, Location Certificate recorded in the records of said County, Book 11038 Page 957


situated in SUPERSTITION Mining District, County of MARICOPA State of ARIZONA, such expenditure made by or at the expense of

ROBERT J. DIETZLINE & FRANK C. PETERSON owners of said claim, for the year ending 12 o'clock meridian September 1st., 1978, and for the purpose of holding said claim. Such

expenditure made between 1st day of SEPTEMBER, 1977, and 31st day of AUGUST, 1978.

Robert & Weerbing 8/18/78 Paul Chalkwood AUGUST 15, 1978

Subscribed and sworn to before me, this 28 day of August A. D., 1978



Michael L. Curran
Notary Public
FEB 15 1979

No.

Affidavit of Labor and Improvements

.....Lode.

STATE OF

.....County. } ss.

Filed for Record this.....

day of....., 19.....

at.....o'clock.....M.

Recorded in Book.....Page.....

.....
RECORDER

.....
DEPUTY

Fees, \$.....

STRAUCHS', MESA, ARIZONA - M1

DX113125PG 515

STATE OF ARIZONA } ss
County of Maricopa }

I hereby certify that the within instrument was filed and recorded at request of

[Signature]

AUG 31 1978 -9 45

13125

in Docket

on page 514-515

Witness my hand and official seal the day and year aforesaid.

Bill Henry

County Recorder

By *[Signature]* Deputy Recorder



By 21462
Phy 85734

NOTICE!!

These documents have been scanned!

Do not place un-scanned documents beneath this notice!

Do not remove this notice from this file!

GPO Jacket No. 560-102
Print Order 61549
Rise Business Services, LLC
Job=AZ15 9/23/2019



Box Number= AZ15272



Claim Begin-End: AMC031512-AMC031528

5 Miscellaneous



AZ15272-1

AMC031512-AMC034315

UNITED STATES DEPARTMENT OF THE INTERIOR
BUREAU OF LAND MANAGEMENT
ARIZONA STATE OFFICE

IN REPLY REFER TO:

AMC 31512

320074

351224

Memorandum

To: Case File

From: Mary Hyde

Subject: Documentation of Telephone Conversation

Name of Person Contacted: Jack Dains

Telephone Number of Person Contacted: ~~##~~ Office Visit

Date of Contact: 10/19/00

Summary: Jack came into the office
today re. maintenance fee payment
Old serial numbers had been
used on the payment form.
Correct serial numbers have
been identified

Mary

AMC 31512-31528, 143530-143536, 180272

File 31512
143530
180272

Form 1370-21
(October 1964)
(formerly 4-1345)

UNITED STATES
DEPARTMENT OF THE INTERIOR
BUREAU OF LAND MANAGEMENT

Date	9-21-89
Office	AZ-923
Serial Number	

NOTICE OF RETURN OF REMITTANCE

Name
Street
City & State
Zip code

Frank C. Peterson
19820 E. Squaw Valley Parkway
P. O. Box 780
Black Canyon City, AZ 85324

Your check money order numbered 172, dated 9-19-89

drawn on First Interstate Bank

located at Phoenix, AZ

in the amount of \$ 125.00, is returned herewith for the following reason:

- After inquiry, it does not appear that this remittance pertains to the Bureau of Land Management.
- The remittance has not been signed by the maker. Please sign and return promptly to this Office.
- The check must be endorsed before it is negotiable by the Bureau of Land Management. Please endorse and return the check promptly to this Office.
- This check has been replaced by a new remittance received from you.
- The remittance is negotiable by a party other than the Bureau of Land Management. Please submit a new remittance made payable to the Bureau of Land Management.
- The check is post dated. Please submit a new check.
- The name or address of the bank is not shown. Please submit a new check.
- The wording of the endorsement of the remittance prohibits its acceptance by the Government. Please submit a new remittance.
- The figure amount of the check does not agree with the written amount. Please submit a new remittance.
- This is a duplicate payment. According to our records the amount was originally paid on _____ by _____ . Therefore, your remittance is returned herewith.
- Other Received two checks for the same claims for Affidavits of Labor.

Sharon Malloque
(Signature)

Accounting Technician
(Title)

FRANK C. PETERSON

PO BOX 780, GULF STREAM, CANTON CITY, AZ 85324 No. 172

602-374-9242

9-19 1989

91-1
1221

Pay to the
Order of

US DEPT OF THE INTERIOR

BLM

\$ 125.00

One Hundred Twenty Five

Dollars



First Interstate Bank
of Arizona, N.A.
15th St. & McDowell Branch 008
1506 E. McDowell Rd.
Phoenix, AZ 85006

For

REAR COURT HOUSE REPAIRS

Frank Peterson

⑆ 122100011⑆

006264529⑈

September 16, 1988

31512
143530
180272
Yi

U.S. Department of the Interior
Bureau of Land Management
Arizona State Office
3707 North 7th Street
P.O. Box 16563
Phoenix, AZ 85011

Dear Sirs:


As information, - S. S. International Trade, Inc., 1630 East 4th Avenue, Apache Junction, AZ 85220 - no longer has any interest or rights in the claims listed in the enclosed copy of letter dated 1-9-83 addressed to the Bureau of Land Management and signed by me; - S. S. International Trade, Inc. having declared bankruptcy.

Therefore, ALL CLAIMS HAVE REVERTED BACK TO ITS ORIGINAL OWNERS: Robert J. Dierking, 1630 East 4th Avenue,, Apache Junction, Arizona 85219 AND Frank C. Peterson, 19820 East Squaw Valley Parkway,, Black Canyon City,, AZ 85324.

PLEASE NOTE THAT ALL MAIL TO: Frank C. Peterson - should be addressed to P. O. Box 780,, Black Canyon City,, AZ 85324.

Please record this document in your files.

Very truly yours


Frank C. Peterson
P. O. Box 780
Black Canyon City,, AZ 85324

RECEIVED
B.L.M. AZ STATE OFFICE

OCT 11 1988
7:45 A.M.
PHOENIX, ARIZONA

cc.- Maricopa County Recorder (Please record this document).
Robert J. Dierking

Encl.

Ltr. dtd. 1-9-83 to BLM from Frank C. Peterson.

Record Previously Updated Yi
ENTERED IN COMPUTER
10-13-88
Yi

January 9, 1983

Bureau of Land Management
Room 2400
Valley Bank Center
Phoenix, Arizona 85073

Dear Sirs:

Please refer to form entitled "Affidavit of Value of Labor Performed and Improvements Made" dated August 8, 1983; and recorded in official records of Maricopa County, Arizona, August 12, 1983 11:15 AM #83 322302 - as well as your office.

All claims listed on these forms (8 pages) and itemized below are owned solely by S.S. INTERNATIONAL TRADE, INC., 1630 East 4th Avenue, Apache Junction, Arizona 85220:

Golden Hillside No. 1 / AMC#31512.	Golden Hillside No. 6 / AMC#31517.
2 / 31512.	15 / 31526.
11 / 31522.	14 / 31525.
16 / 31527.	13A / 31524.
22 / 31528.	24 / 143530.
3 / 31514.	25 / 143531.
10 / 31521.	Golden Hillside Frac. / 143428 143531
8 / 31519.	Golden Hillside No. 2 / 143423 143532
9 / 31520.	3 /
12 / 31523.	4 / <u>thru</u>
4 / 31515.	5 / 143536.
5 / 31516.	Black Stake (S.S. / 180272
7 / 31518.	International Trade Inc.)

Please record this document in your files.

Very truly yours

Frank C. Peterson
P.O. Box 760
Black Canyon City, AZ 85324

RECEIVED
B.L.M. AZ STATE OFFICE

OCT 11 1988

7:45 A.M.
PHOENIX, ARIZONA

cc - Maricopa County Recorder (Please record this document).
Sam Sharma (S.S. Int. Trade, Inc.)
Robert J. Stierking

31512 - 31528
143530 - 143536
180272

September 19, 1988

RECEIVED
B.L.M. AZ STATE OFFICE

Maricopa County Recorder
103 Administration Building
111 South Third Avenue
Phoenix, AZ 85003

OCT 11 1988

7:45 A.M.
PHOENIX, ARIZONA

Dear Sirs:

Please record the two enclosed letters addressed to the Bureau of Land Management dated 9-16-88 and 1-9-83.

Check #186 in the amount of \$30.00 is enclosed to cover fee.

Sincerely



Frank C. Peterson, P.O. Box 780, Black Canyon City, AZ 85324

Encls. (3)
two letters
Check #186 \$30.00

cc - Robert J. Dierking

September 16, 1988

31512
143530
180272
ly

U.S. Department of the Interior
Bureau of Land Management
Arizona State Office
3707 North 7th Street
P.O. Box 16563
Phoenix, AZ 85011

Dear Sirs:

As information, - S. S. International Trade, Inc., 1630 East 4th Avenue, Apache Junction, AZ 85220 - no longer has any interest or rights in the claims listed in the enclosed copy of letter dated 1-9-83 addressed to the Bureau of Land Management and signed by me; - S. S. International Trade, Inc. having declared bankruptcy.

Therefore, ALL CLAIMS HAVE REVERTED BACK TO ITS ORIGINAL OWNERS:
Robert J. Dierking, 1630 East 4th Avenue, Apache Junction, Arizona 85219 AND Frank C. Peterson, 19820 East Squaw Valley Parkway, Black Canyon City, AZ 85324.

PLEASE NOTE THAT ALL MAIL TO: Frank C. Peterson - should be addressed to P. O. Box 780, Black Canyon City, AZ 85324.

Please record this document in your files.

Very truly yours



Frank C. Peterson
P. O. Box 780
Black Canyon City, AZ 85324

cc.- Maricopa County Recorder (Please record this document).
Robert J. Dierking

Encl.

Ltr. dtd. 1-9-83 to BLM from Frank C. Peterson.

RECEIVED
B.L.M. AZ STATE OFFICE

SEP 20 1988

7:45 A.M.
PHOENIX, ARIZONA

ENTERED IN COMPUTER

9-20-88
ly

January 9, 1983

Bureau of Land Management
Room 2400
Valley Bank Center
Phoenix, Arizona 85073

Dear Sirs:

Please refer to form entitled "Affidavit of Value of Labor Performed and Improvements Made" dated August 8, 1983; and recorded in official records of Maricopa County, Arizona, August 12, 1983 11:15 AM #83 322302 - as well as your office.

All claims listed on these forms (3 pages) and itemized below are owned solely by S.S. INTERNATIONAL TRADE, INC., 1630 East 4th Avenue, Apache Junction, Arizona 85220:

<i>Serial #'s</i>		<i>Serial #'s</i>	
Golden Hillside No. 1 /	AMC#31512 ✓	Golden Hillside No. 6 /	AMC#31517 ✓
2 /	31513 ✓	15 /	31526 ✓
11 /	31522 ✓	14 /	31525 ✓
16 /	31527 ✓	13A /	31524 ✓
23 /	31528 ✓	24 /	142530 ✓
3 /	31514 ✓	25 /	143531 ✓
10 /	31521 ✓	Golden Hillside Frac. /	143432 143532 ✓
8 /	31519 ✓	Golden Hillside No. 2 /	143433 143533 ✓
9 /	31520 ✓	3 /	thru ✓
12 /	31523 ✓	4 /	
4 /	31515 ✓	5 /	143536 ✓
5 /	31516 ✓	Black Stake (S.S. /	180272 ✓
7 /	31518 ✓	International Trade Inc.)	

Please record this document in your files.

Very truly yours

Frank C. Peterson
P.O. Box 760
Black Canyon City, AZ 85324

cc - Maricopa County Recorder (Please record this document).
Sam Sharma (S.S. Int. Trade, Inc.)
Robert J. Bierking

RECEIVED
B.L.M. AZ STATE OFFICE

SEP 20 1988

7:45 A.M.
PHOENIX, ARIZONA

31512 -
31528

OK to process

August 30, 1979 to
DSC

FRANK C. PETERSON

POST OFFICE BOX 21462 • PHOENIX ARIZONA 85036 • (602) 273-1081

Bureau of Land Management
2400 Valley Bank Center
Phoenix, Arizona 85073.

Dear Sirs:

Enclosed are copies (2 sheets) of Affidavit of Value of Labor Performed and Improvements Made - covering 17 Golden Hillside Mining Claims - for assessment work performed between September 1, 1978 and August 31, 1979.

Serial Numbers and Name of Claim(s) appear below:

<u>Serial Number</u>	<u>Name of Claim</u>
A MC 31512	Golden Hillside
A MC 31513 - A MC 31523	Golden Hillside #2 - 12
A MC 31524	Golden Hillside #13A
A MC 31525 - A MC 31527	Golden Hillside #14 - 16
A MC 31528	Golden Hillside #23

Sincerely


Frank C. Peterson.

Encls. (2)

RECEIVED
B.L.M. AZ STATE OFFICE

AUG 31 1979

10:00 A.M.
PHOENIX, ARIZONA

cc - Robert J. Dierking, 1630 East 4th Avenue, Apache Junction, Az. 85220

acknowledged
9-4-79
B-

~~EXPONENTIAL~~

FRANK C. PETERSON

POST OFFICE BOX 21462 / PHOENIX, ARIZONA 85036 / TELEPHONE (602) 273-1081 January 23, 1979

United States Department of the Interior
Bureau of Land Management
Arizona State Office
2400 Valley Bank Center
Phoenix, Arizona 85073

Reference: A MC 31512 thru
A MC 31528 (952)

Dear Sirs:

Referring to my two letters dated January 2, 1979 with enclosures substantiating filing of Golden Hillside Mining Claims Nos. 1 - 12, 13A, 14-16 and 23, and your response dated January 10, 1979.

It is noted that Serial Number A MC 31512 is referred to as "Golden Hillside" - with no claim number.

A perusal of both my letters of January 2, 1979 will indicate to you that this claim is referred to as the Golden Hillside Mine, having been surveyed for patent, and Golden Hillside Claim No. 1. Harvey Smith's claim map dated November 13, 1978 shows this claim as Golden Hillside #1.
assigned

Please indicate that name of claim/Serial Number A MC 31512 is to be referred to as either Golden Hillside Mine, or Golden Hillside #1 --
PREFERABLY THE FORMER.

Sincerely



Frank C. Peterson.

RECEIVED
B.L.M. AZ STATE OFFICE

JAN 25 1979

10:00 A.M.
PHOENIX, ARIZONA

cc - Robert J. Dierking

FRANK C. PETERSON

POST OFFICE BOX 21462 / PHOENIX, ARIZONA 85036 / TELEPHONE (602) 273-1081 January 2, 1979

RECEIVED
B.L.M. AZ STATE OFFICE

Bureau of Land Management
Valley Bank Center - Room 2400
Phoenix, Arizona 85073

JAN 4 1979


10:00 A.M.
PHOENIX, ARIZONA

Dear Sirs:

Supplementing my letter of today's today, I am enclosing copy of original Notice of Mining Location Lode Claim - Golden Hillside (Claim No. 1) - filed by Robert J. Dierking and Joseph Stephan on August 1, 1966.

This should complete required documents necessary to file with your office the 17 Golden Hillside Mining Claims now owned jointly by Robert J. Dierking and Frank C. Peterson.

Very truly yours



Frank C. Peterson.

Encl.

cc - Robert J. Dierking

3/5/2

FRANK C. PETERSON

POST OFFICE BOX 21462 / PHOENIX, ARIZONA 85036 / TELEPHONE (602) 273-1081

January 2, 1979

JAN 2 PM 3 53

Bureau of Land Management
Valley Bank Center - Room 2400
Phoenix, Arizona 85073

Dear Sirs:

My partner, Robert J. Dierking, 1630 East 4th Avenue, Apache Junction, Arizona 85220, Telephone 982-2149, and I, Frank C. Peterson, 352 North 35th Street, Apt. #7, Phoenix, Arizona 85008, Telephone 273-1081, - own Golden Hillside Mining Claims Nos. 1 - 12, 13A, 14- 16 and 23, located in the Superstition Mining District, Maricopa County, State of Arizona, Sections 26, 25, 36, 35, Township 2 North, Range 8 East, G&SRM.

Enclosed are the following documents to support filing of these claims:

- 1 - Claim map drawn by Harvey W. Smith November 13, 1978.
- 2 - Mineral Survey No. 4786 Arizona of Golden Hillside Mine (Claim No. 1).
- 3 - Affidavit of value of labor performed between 9-1-77 and 9-1-78.
- 4 - Amended Notice of Mining Location Lode Claim - Golden Hillside Mine, #1.
- 5 - Notices of Mining Location covering Golden Hillside Claims Nos. 2-12, 13A, 14-16 and 23.
- 6 - Checks each in the amount of \$42.50 to cover filing fee.

Very truly yours



Frank C. Peterson.

Encls.
(as above)

cc - Robert J. Dierking

NOTICE!!

These documents have been scanned!

Do not place un-scanned documents beneath this notice!

Do not remove this notice from this file!

GPO Jacket No. 560-102
Print Order 61549
Rise Business Services, LLC
Job=AZ15 9/23/2019



Box Number= AZ15272



Claim Begin-End: AMC031512-AMC031528

6 Location Notices-Amendments and Supporting Documents



AZ15272-1

AMC031512-AMC034315

31512


STATE OF ARIZONA)
COUNTY OF MARICOPA) ss.

OCT 27 1981 -S 45

355404

I do hereby certify that the within instrument was filed and recorded at the request of Del Tierra Eng. & Mining Corp. on _____ A.D. 19____, at _____ o'clock _____ .m., Book 15604 Official Records, page 187-188, Records of MARICOPA County, Arizona.

WITNESS my hand and official seal the day and year first above written.



BILL HENRY
County Recorder

D. Eisenberg
By: Deputy 300

Amended

SECOND AMENDED
NOTICE OF MINING LOCATION
LODE CLAIM

mod MC

DOI 15604P-187

NOTICE IS HEREBY GIVEN that Frank C. Peterson and Robert J. Dierking, Citizens of the United States, hereby claim the land hereinafter described as a Lode Mining Claim, under and pursuant to the laws of the United States of America and the State of Arizona, and, in making such claim and for the purpose of establishing its right thereto, hereby certifies:

Golden Hillside lode mining claim was located by Joseph Stephan and Robert J. Dierking on August 1, 1966, the Location Notice of which is recorded in Book 6159, Page 615 Maricopa County Records, was amended by Frank C. Peterson and Robert J. Dierking on April 4, 1975, which Amended Location Notice is recorded in Docket 11104, Page 1225, Maricopa County Records. B.L.M. Ser # A MC 31512.

THAT THE NAME of this claim is Golden Hillside.

THAT THE LOCATOR of this claim is the undersigned.

THAT THE EXTENT of this claim is as follows: From the point at which a copy of this Notice is posted, the point of discovery, thence, in length 108 feet in a S.21°09'E. direction and 1391.22 feet in a N.21°09'W. direction and in width 300 feet in a S.79°45'W. and 300 feet in a N.79°45'E. direction, comprising in all 1,500 feet in length and 600 feet in width. The general course of the claim is Northwest to Southeast.

THAT THE CLAIM is located in N.E. & N.W. quarter sections, section 36, Township 2 N., Range 8 E., in the Superstition Mining District, in Maricopa County in the State of Arizona, and is more particularly described as follows:

BEGINNING AT the N.E. cor. monument, where a copy of this notice is also posted, a 4" x 4" x 4' post, which is located North, 2165.31 ft. and West, 2306.36 ft. from the 1/4 sec. cor. of Sections 36 and 31, Township 2 N., Ranges 8 & 9 E., G. & S.R.M.

Thence S.19°45'23"E. 1,492.68 ft. to the S.E. cor., a 4" x 4" x 4' post;
thence S.79°45'09"W. 261.63 ft. to the S. end center, a 4" x 4" x 4' post;
thence S.79°45'09"W. 300.00 ft. to the S.W. cor., a 4" x 4" x 4' post;
thence N.21°08'48"W. 1,499.22 ft. to the N.W. cor., a 4" x 4" x 4' post;
thence N.79°45'09"E. 300.00 ft. to the N. end center, a 4" x 4" x 4' post;
thence N.79°45'09"E. 299.50 ft. to the N.E. cor., the point of beginning.

The purpose of this second amended notice is to more definitely describe the locality and boundaries of the claim, and to correct any irregularities, errors or defects which may have existed or may exist in the original location or the record thereof, and is made without waiving any rights acquired under and by virtue of the original location.

DATED and posted on the ground this 27th day of August, 1981.

Locators: Frank C. Peterson and Robert J. Dierking
P. O. Box 21462

By: [Signature]

ARIZONA STATE OFFICE
BU. LAND MANAGEMENT

NOV 23 1981

7:45 A.M.
PHOENIX, ARIZONA

72165

AMENDED

Notice of Mining Location

1979 JAN 2 PM 3 55.4

LODE CLAIM

A MC 31512

TO ALL WHOM IT MAY CONCERN:

This Mining Claim, the name of which is the Golden Hillside Mining Claim, situate on lands belonging to the United States of America, and in which there are valuable mineral deposits, was entered upon and located for the purpose of exploration and purchase by Frank C. Peterson and Robert J. Dierking, citizens of the United States

(Locator must insert either "a citizen of the United States" or "who has declared his intention of becoming a citizen of the United States.")

the undersigned, on the 4th day of March April, 1975
 The length of this claim is 1,500 feet,
 and we claim 108 feet,
 in a S. 21°08' E. direction and 1,392
feet in a N. 21°08' W. direction from
 the center of the discovery shaft, at which this notice is posted, lengthwise of the claim, together with 300 feet in width of the surface grounds, on each side of the center of said claim. The general course of the lode deposit and premises is from the NW to the SE

The claim is situated and located in the Superstition Mining District, in Maricopa County, in the State of Arizona, about one mile in a northerly direction from Bluebird Mine at Goldfield. The SE cor. of this claim bears approximately N. 67°14' W., 1,962 ft. from the 1/4 cor. of secs. 36 and 31, T. 2 N., Rs. 8 and 9 E., G&SRM, and is in the NE 1/4 of Sec. 36.

The surface boundaries of the claim are marked upon the ground as follows: Beginning at a 4" x 4" x 4' post

at a point in a S. 21°08' E. direction 108 feet from the discovery shaft (at which this notice is posted), being in the center of the SE end line of said claim; thence S. 79°45' W., 300 feet to a 4" x 4" x 4' post, being the SW corner of said claim; thence N. 21°08' W., 1,499 feet to a 4" x 4" x 4' post, being at the NW corner of said claim; thence N. 79°45' E., 300 feet to a 4" x 4" x 4' post at the center of the NW end of said claim; thence N. 79°45' E., 300 feet to a 4" x 4" x 4' post being at the NE corner of said claim; thence S. 19°29' E., 1,492 feet to a 4" x 4" x 4' post at the SE corner of said claim; thence S. 79°45' W., 255 feet to the place of beginning.

All done under the provisions of the laws of the United States, and the State of Arizona.

This is an amended Location Notice of the Golden Hillside Mining Claim, located by Joseph Stephan and Robert J. Dierking

on the first day of August, 1966, and recorded in Book 6159 of Record of Mines, at page 615, in the office of the County Recorder of the aforesaid County of Maricopa, to which reference is hereby made, and this amended Location Notice is made and posted to correct errors in the description in the said original Location Notice

Dated and posted on the grounds this 4th day of March April, 1975

Frank C. Peterson
Robert J. Dierking



JM A

DKT 11104PG1226

STATE OF ARIZONA }
County of Maricopa } ss

I hereby certify that the within instrument was filed and recorded at request of

Frank C. Peterson

APR 7 - 1975 - II 35

In Docket 11104

on page 1225-1226

Witness my hand and official seal the day and year aforesaid.

Tom Freestone

County Recorder

By

L. Hammond

Deputy Recorder

200

DA Rec 21462 D. Hammond Az 85036

JAN 4 1979

Notice of Mining Location

LODE CLAIM

TO ALL WHOM IT MAY CONCERN:

Golden Hillside

PHOENIX, ARIZONA

This Mining Claim, the name of which is the.....

Mining Claim, situate on land belonging to the United States of America, and in which there are valuable mineral deposits, was entered upon and located for the purpose of exploration and purchase by Joseph Stephan and Robert J. Dierking

Citizens of the United States

(Locator must insert either "A Citizen of the United States," or "Who has declared his intention to become a Citizen of the United States.")

the undersigned, on the 1st day of August, 1966

The length of this claim is 1,500 feet and 600 in width in a Northerly & Southerly direction

from the center of the discovery shaft, at which this notice is posted, lengthwise of the claim together with feet in width of the surface grounds, on each side of the center of said claim. The general course of the lode deposit and premises is from the Southerly to the Northerly

The claim is situated and located in the Superstition Mining District, in Maricopa county, in the State of Arizona, about one mile in a Northerly direction from the Blue bird mine at Gold field, in section 36.T.2N.R. 8 E. Maricopa County, Arizona.

Making this claim 1,500 feet in length and 600 feet in width, comprising about 20 acres with Gold, Silver & Copper Lode formed by a Fissure or Fault running through claim, southerly and northerly.

The surface boundaries of the claim are marked upon the ground as follows:

Beginning at Discovery monument of rock & post thence 108 feet to South centre end, thence 325 feet in a westerly direction to S.W. corner No. 1. thence 1,500 feet northerly to N.W. corner No. 2. thence 325 feet easterly direction to North centre end, thence 275 feet easterly to N.E. corner No. 3 thence 1,500 feet southerly to S.E. corner No. 4. thence 275 feet westerly to S. Center end, the point of beginning. The east side line of this claim directly borders the west side line of part of 2 patented claims the west side line of the "Fair Stake" and "Black Hawk".

being the corner of said claim; thence feet to a being at the corner of said claim; thence feet to a at the center of the end of this claim; thence feet to a, being at the corner of said claim; thence feet to a corner of said claim; thence feet to the place of beginning.

Dated and posted on the ground this First day of August 1966.

Witness: Amy Pater, Rosemary Dierking

Locator(s): Joseph Stephan, Robert J. Dierking

STATE OF ARIZONA COUNTY OF Maricopa ss.

Witness my hand and official seal the day and year aforesaid.

I hereby certify that the within instrument was filed, and recorded at request of Joseph Stephan

153021

CLIFFORD H. WARD

County Recorder.

18-MINE

By [Signature] Deputy Recorder.

1966 AUG 3 10 45 at

M, Docket 6159 PAGE 615 Page Pobay .695

Fee \$1.00 2.00

Table with 3 columns: Indexed, Photostat Compared, Blotted

Apache Junction

AMC 37512

STATE OF ARIZONA

COUNTY OF MARICOPA


ss.

OCT 27 1981 - 3 45

355405

I do hereby certify that the within instrument was filed and recorded at the request of Del Tierra Ener. & Mining Corp. on 10/29/81 A.D. 1981, at 10:40 o'clock 10:40 .m., Book 15604 Official Records, page 109-190, Records of MARICOPA County, Arizona.

WITNESS my hand and official seal the day and year first above written.



BILL HENRY
County Recorder.

D. Eisenberg 300
By: Deputy

Mod MC

AMENDED
NOTICE OF MINING LOCATION
LODE CLAIM

NOTICE IS HEREBY GIVEN that Frank C. Peterson and Robert J. Dierking, Citizens of the United States, hereby claim the land hereinafter described as a Lode Mining Claim, under and pursuant to the laws of the United States of America and the State of Arizona, and, in making such claim and for the purpose of establishing its right thereto, hereby certifies:

Golden Hillside No 2 lode mining claim was located by Frank C. Peterson and Robert J. Dierking on Aug. 19, 1974, the Location Notice of which is recorded in Docket 107943, Page 1000, Maricopa County Records. B.L.M. Ser # A MC 31513.

THAT THE NAME of this claim is Golden Hillside No. 2

THAT THE LOCATOR of this claim is the undersigned.

THAT THE EXTENT of this claim is as follows: From the point at which a copy of this Notice is posted, the point of discovery, thence, in length 20 feet in a S 21°09 E direction and 1480 feet in a N 21°09 W direction and in width 300 feet in a S 77°30 E and 300 feet in a N 77°30 W direction, comprising in all 1500 feet in length and 600 feet in width. The general course of the claim is Northwest to Southeast.

THAT THE CLAIM is located in NE & NW quarter section, section 36, Township 2 N., Range 8 E., in the Superstition Mining District, in Maricopa County in the State of Arizona, and is more particularly described as follows:

BEGINNING AT the NE cor. monument, where a copy of this notice is also posted, a 2" x 2" x 4 1/2" post, which is located North, 2027 ft. and West, 2959 ft. from the 1/4 sec. cor. of Sections 36 and 31, Township 2 N., Ranges 8 & 9 E., G. & S.R.M.

Thence S 21°09 E 1500 ft. to the SE Cor. a 2" x 2" x 4' post;
thence N 77°30 W 300 ft. to the S end Ctr. a 4" x 4" x 4' post;
thence N 77°30 W 300 ft. to the SW Cor a 4" x 4" x 4' post;
thence N 21°09 W 1500 ft. to the NW Cor a 2" x 2" x 4' post;
thence S 77°30 E 300 ft. to the N end Ctr. a 2" x 2" x 4' post;
thence S 77°30 E 300 ft. to the NE cor., the point of beginning.

The purpose of this amended notice is to more definitely describe the locality and boundaries of the claim, and to correct any irregularities, errors or defects which may have existed or may exist in the original location or the record thereof, and is made without waiving any rights acquired under and by virtue of the original location.

DATED and posted on the ground this 29 day of Sept., 1981.

Locators: Frank C. Peterson and Robert J. Dierking
P. O. Box 21462
Phoenix, AZ 85036

By: Robert J. Dierking
Agent

ARIZONA STATE OFFICE
LAND MANAGEMENT

NOV 23 1981

7:45 A.M.
PHOENIX, ARIZONA

Notice of Mining Location

DKT 10794 PG 1000

LODE CLAIM

A MC 31513

TO ALL WHOM IT MAY CONCERN:

This Mining Claim, the name of which is the Golden Hillside No. 2

Mining Claim, situate on land belonging to the United States of America, and in which there are valuable mineral deposits, was entered upon and located for the purpose of exploration and purchase by

Robert J. Dierking and Frank C. Peterson

Citizens of the United States

(Locator must insert either "A Citizen of the United States," or "Who has declared his intention to become a Citizen of the United States.")

the undersigned, on the 19th day of August, 1974

The length of this claim is 1,500 feet and 600 feet ~~in width~~ claim ~~feet~~ in ~~direction~~ in ~~direction~~ from

the center of the discovery shaft, at which this notice is posted, lengthwise of the claim together with

feet in width of the surface grounds, on each side of the center of said claim. The general course of the lode deposit and premises is from the Northerly to the Southerly

The claim is situated and located in the Superstition Mining District, in Maricopa county, in the State of Arizona, about one mile

in a Northerly direction from the Bluebird Mine at Goldfield, in Twp. 2N, Section 36, Range 8E, Maricopa County, Arizona, making this claim 1,500 feet in length and 600 feet wide, comprising about 20 acres with Gold, Silver and Copper Lode formed by a dike running through claim, northerly and southerly.

The surface boundaries of the claim are marked upon the ground as follows:

Beginning at Discovery monument of rock and post, thence 20 feet to South Center End, thence 300 feet in a Westerly direction to Southwest Corner, thence 1,500 feet in a Northerly direction to Northwest Corner, thence 300 feet from a point in a feet to North Center direction, thence 300 feet to Northeast Corner, thence 1,500 feet along West Boundary of Golden Hillside the discovery shaft, ~~from which this notice is posted~~ being in the center of the Claim No. 1 to Southeast Corner, thence 300 feet to South Center End, the place of the beginning.

end line of said claim; thence _____ feet to a _____, being the _____ corner of said claim;

thence _____ feet to a _____ being at the _____ corner of said claim; thence _____ feet

to a _____ at the center of the _____ end of this claim; thence _____ feet to a _____, being at the

_____ corner of said claim; thence _____ feet to a _____ at the _____ corner of said claim;

thence _____ feet to the place of beginning.

Dated and posted on the ground this 19 day of August, 1974

Robert J. Dierking
Frank C. Peterson

Robert J. Dierking
Frank C. Peterson

My Commission Expires Feb. 22, 1975

Witness

Locator(s)

STATE OF ARIZONA }
COUNTY OF MARICOPA } ss.

I hereby certify that the within instrument was filed and recorded at

request of Frank C. Peterson

on AUG 21 1974 - 11 15 at

_____ M, Docket DKT 10794 PG 1000 \$2.00

Page _____

Witness my hand and official seal the day and year aforesaid.

TOM FREESTONE

County Recorder.

By Lucia Kay Deputy Recorder.

Indexed	Photostat Compared	Blotted

Box 21462
Phf 85836

MAP FILED IN A MC 31512

Notice of Mining Location

08950

LODE CLAIM

A MC 31514

TO ALL WHOM IT MAY CONCERN:

This Mining Claim, the name of which is the Golden Hillside No. 3

Mining Claim, situate on land belonging to the United States of America, and in which there are valuable mineral deposits, was entered upon and located for the purpose of exploration and purchase by

Robert J. Dierking and Frank C. Peterson

Citizens of the United States

(Locator must insert either "A Citizen of the United States," or "Who has declared his intention to become a Citizen of the United States.")

the undersigned, on the 13th day of January in width, 1975

The length of this claim is 1,500 feet and 600 feet

in a Northerly &/ Southerly direction

the center of the discovery shaft, at which this notice is posted, lengthwise of the claim together with feet in width of the surface grounds, on each side of the center of said claim.

The general course of the lode deposit and premises is from the Northerly to the Southerly

The claim is situated and located in the Superstition Mining District, in

Maricopa county, in the State of Arizona, about 1-1/3 miles

in a Northerly direction from the Bluebird Mine at Goldfield

in Twp. 2N, Section 36, Range 8E, Maricopa County, Arizona, making this

claim 1,500 feet in length and 600 feet wide, comprising about 20 acres,

with Gold, Silver and Copper Lode formed by a Vein running through claim, Northerly and Southerly.

The surface boundaries of the claim are marked upon the ground as follows:

Beginning at Discovery monument of rock and post, thence 100 feet to North end boundary of Golden Hillside Claim #2, thence 200 feet in an Easterly direction along North end boundary of Golden Hillside Claim #2 to Southeast corner, thence 1,500 feet in a Northerly direction along Western boundary of Golden Hillside Claim #2 to Northeast corner, thence 300 feet to North end center, thence 300 feet to Northwest corner, thence 1,500 feet to Southwest corner, thence 300 feet along North end boundary of Golden Hillside Claim #2 to South end center, thence 100 feet in an Easterly direction along North end boundary of Golden Hillside Claim #2 to the place of the beginning.


Dated and posted on the ground this 13th day of January, 1975

Melody A. Vebor
My Commission Expires April 29, 1977

Robert J. Dierking
Frank C. Peterson

Witness Locator(s)

STATE OF ARIZONA
COUNTY OF MARICOPA ss.



Witness my hand and official seal the day and year aforesaid.

TOM FREESTONE

County Recorder.

I hereby certify that the within instrument was filed and recorded at

request of

Frank C. Peterson

By G. Hammond Deputy Recorder.

on at

M, Docket DKT 10993PC0383 Fee \$1.00

Table with 3 columns: Indexed, Photostat Compared, Blotted

Page P.O. Box 21462, Phx, Az 85036

FILED IN A MC 31514


OCT 27 1981 -3 45

STATE OF ARIZONA }
COUNTY OF MARICOPA } ss.

355407

I do hereby certify that the within instrument was filed and recorded at the request of Del Tierra Eng. & Mining Corp on 15604 A.D. 1981, at 192-194 o'clock .m., Book Official Records, page Records of MARICOPA County, Arizona.

WITNESS my hand and official seal the day and year first above written.



BILL HENRY
County Recorder

W. Eisenberg
By: Deput 300

AMENDED
NOTICE OF MINING LOCATION
LODE CLAIM

Mod me

NOTICE IS HEREBY GIVEN that Frank C. Peterson and Robert J. Dierking, Citizens of the United States, hereby claim the land hereinafter described as a Lode Mining Claim, under and pursuant to the laws of the United States of America and the State of Arizona, and, in making such claim and for the purpose of establishing its right thereto, hereby certifies:

Golden Hillside No. 4 lode mining claim was located by Frank C. Peterson and Robert J. Dierking on Jan. 13, 1975, the Location Notice of which is recorded in Docket 10993, Page 384, Maricopa County Records. B.L.M. Ser # A MC 31515.

THAT THE NAME of this claim is Golden Hillside No. 4.

THAT THE LOCATOR of this claim is the undersigned.

THAT THE EXTENT of this claim is as follows: From the point at which a copy of this Notice is posted, the point of discovery, thence, in length 700 feet in a S 23° E direction and 800 feet in a N. 23° W direction and in width 300 feet in a N 79° 45' E and 300 feet in a S 79° 45' W direction, comprising in all 1500 feet in length and 600 feet in width. The general course of the claim is Northwest to Southeast.

THAT THE CLAIM is located in NE & NW quarter section, section 36 25, Township 2 N., Range 8 E., in the Superstition Mining District, in Maricopa County in the State of Arizona, and is more particularly described as follows:

BEGINNING AT the NE cor. monument, where a copy of this notice is also posted, a 4" x 4" x 4 1/2" post, which is located North, 3546 ft. and West, 2892 ft. from the 1/4 sec. cor. of Sections 36 and 31, Township 2 N., Ranges 8 & 9 E., G. & S.R.M.

Thence S 23° E 1500 ft. to the SE Cor a 4" x 4" x 4' post;
thence S 79° 45' W 300 ft. to the S. end Ctr. a 4" x 4" x 4' post;
thence S 79° 45' W 300 ft. to the SW Cor. a 4" x 4" x 4' post;
thence N 23° W 1500 ft. to the NW Cor a 4" x 4" x 4' post;
thence N 79° 45' E 300 ft. to the N. end Ctr. a 4" x 4" x 4' post;
thence N 79° 45' E 300 ft. to the NE cor., the point of beginning.

The purpose of this amended notice is to more definitely describe the locality and boundaries of the claim, and to correct any irregularities, errors or defects which may have existed or may exist in the original location or the record thereof, and is made without waiving any rights acquired under and by virtue of the original location.

DATED and posted on the ground this 29 day of Sept, 1981.

By: Robert J. Dierking
Agent

Locators: Frank C. Peterson and Robert J. Dierking
P. O. Box 21462
Phoenix, AZ 85036

ARIZONA STATE OFFICE
BU. LAND MANAGEMENT

NOV 23 1981

7:45 A.M.
PHOENIX, ARIZONA

ppm 31515

Notice of Mining Location

LODE CLAIM

08951

A MC 31515

TO ALL WHOM IT MAY CONCERN:

This Mining Claim, the name of which is the Golden Hillside No. 4 Mining Claim, situate on land belonging to the United States of America, and in which there are valuable mineral deposits, was entered upon and located for the purpose of exploration and purchase by

Robert J. Dierking and Frank C. Peterson

Citizens of the United States

(Locator must insert either "A Citizen of the United States," or "Who has declared his intention to become a Citizen of the United States.")

the undersigned, on the 13th day of January, 1975

The length of this claim is 1,500 feet and 600 feet in width

in a Northerly & Southerly direction from the center of the discovery shaft, at which this notice is posted, lengthwise of the claim together with

feet in width of the surface grounds, on each side of the center of said claim. The general course of the lode deposit and premises is from the Northerly

to the Southerly

The claim is situated and located in the Superstition Mining District, in

Maricopa county, in the State of Arizona, about 1-1/3 miles

in a Northerly direction from the Bluebird Mine at Goldfield,

in Twp. 2N, Section 36, Range 8E, Maricopa County, Arizona, making this

claim 1,500 feet in length and 600 feet wide, comprising about 20 acres,

with Gold, Silver and Copper Lode formed by a Vein running through claim, Northerly and Southerly.

The surface boundaries of the claim are marked upon the ground as follows:

Beginning at Discovery monument of rock and post, thence 700 feet to North end boundary of Golden Hillside Claim #1, thence 240 feet in an Easterly direction to Southeast corner, thence 1,500 feet in a Northerly direction to a point in a Northeast corner, thence 300 feet to North end center, thence 300 feet to Northwest corner, thence 1,500 feet to Southwest corner, thence 300 feet to South end center, thence 60 feet in an Easterly direction to the place of the beginning.

feet to a

corner of said claim;

thence feet to a being at the

corner of said claim; thence feet

to a at the center of the end of this claim;

thence feet to a, being at the

corner of said claim; thence feet

to a at the corner of said claim;

thence feet to the place of beginning.

Dated and posted on the ground this 13th day of January, 1975

My Commission Expires April 29, 1977

Witness

Locator(s)

STATE OF ARIZONA }
COUNTY OF MARICOPA } ss.

I hereby certify that the within instrument was filed and recorded at

request of Frank C. Peterson

on JAN 15 1975 -9 30 at

Fee \$1.00

M, Docket Dkt 10993PC0384

Page

P.O. Box 21462, Phx, Az 85036

Witness my hand and official seal the day and year aforesaid.

TOM FREESTONE

County Recorder.

By G. Hammond Deputy Recorder.

Table with 3 columns: Indexed, Photostat Compared, Blotted

MAP FILED IN A MC 31512

STATE OF ARIZONA

OCT 27 1981 -3 45

COUNTY OF MARICOPA

ss.

355408

I do hereby certify that the within instrument was filed and recorded at the request of Del Tierra Eng. & Mining Corp on 15604 A.D. 81, at 195-196 o'clock .m., Book 15604 Official Records, page 195-196 Records of MARICOPA County, Arizona.

WITNESS my hand and official seal the day and year first above written.



BILL HENRY
County Recorder

W. Esenberg
By: Deputy 300

AMENDED
NOTICE OF MINING LOCATION
LODE CLAIM

Mod me

NOTICE IS HEREBY GIVEN that Frank C. Peterson and Robert J. Dierking, Citizens of the United States, hereby claim the land hereinafter described as a Lode Mining Claim, under and pursuant to the laws of the United States of America and the State of Arizona, and, in making such claim and for the purpose of establishing its right thereto, hereby certifies:

Golden Hillside No. 5 lode mining claim was located by Frank C. Peterson and Robert J. Dierking on Feb. 17 1975, the Location Notice of which is recorded in Docket 11038, Page 956, Maricopa County Records. B.L.M. Ser # A MC 31516.

THAT THE NAME of this claim is Golden Hillside No. 5

THAT THE LOCATOR of this claim is the undersigned.

THAT THE EXTENT of this claim is as follows: From the point at which a copy of this Notice is posted, the point of discovery, thence, in length 300 feet in a S 23° E direction and 1200 feet in a N 23° W direction and in width 300 feet in a N 71° E and 300 feet in a S 71° W direction, comprising in all 1500 feet in length and 600 feet in width. The general course of the claim is Northwest to Southeast.

THAT THE CLAIM is located in NE & NW quarter section, section 36 25, Township 2 N., Range 8 E., in the Superstition Mining District, in Maricopa County in the State of Arizona, and is more particularly described as follows:

BEGINNING AT the NW cor. monument, where a copy of this notice is also posted, a 4" x 4" x 4 1/2" post, which is located North, 3546 ft. and West, 2892 ft. from the 1/4 sec. cor. of Sections 36 and 31, Township 2 N., Ranges 8 & 9 E., G. & S.R.M.

Thence	<u>N 71° E</u>	<u>300</u>	ft. to the	<u>N. end Ctr.</u>	a 4" x 4" x 4' post;
thence	<u>N 71° E</u>	<u>300</u>	ft. to the	<u>NE Cor</u>	a 4" x 4" x 4' post;
thence	<u>S 23° E</u>	<u>1500</u>	ft. to the	<u>SE Cor</u>	a 4" x 4" x 4' post;
thence	<u>S 71° W</u>	<u>300</u>	ft. to the	<u>So. end Ctr.</u>	a 4" x 4" x 4' post;
thence	<u>S 71° W</u>	<u>300</u>	ft. to the	<u>SW Cor.</u>	a 4" x 4" x 4' post;
thence	<u>N 23° W</u>	<u>1500</u>	ft. to the	<u>NW cor.</u>	the point of beginning.

The purpose of this amended notice is to more definitely describe the locality and boundaries of the claim, and to correct any irregularities, errors or defects which may have existed or may exist in the original location or the record thereof, and is made without waiving any rights acquired under and by virtue of the original location.

DATED and posted on the ground this 29 day of Sept., 1981.

Locators: Frank C. Peterson and Robert J. Dierking
P. O. Box 21462
Phoenix, AZ 85036

By: Robert J. Dierking
Agent

ARIZONA STATE OFFICE
BU. LAND MANAGEMENT

NOV 23 1981

7:45 A.M.
PHOENIX, ARIZONA

AMC 31516

STATE OF ARIZONA)
COUNTY OF MARICOPA) ss.

355409

OCT 27 1981 -3 45

I do hereby certify that the within instrument was filed and recorded at the request of 15804 El Tierra Ener. & Mining Corp. on Feb 17 A.D. 1975, at 11:03 o'clock am., Book 147-148 Official Records, page 957, Records of MARICOPA County, Arizona.

WITNESS my hand and official seal the day and year first above written.



BILL HENRY
County Recorder

D. Esenberg
By: Deputy 300

AMENDED
NOTICE OF MINING LOCATION
LODE CLAIM

mod mc

NOTICE IS HEREBY GIVEN that Frank C. Peterson and Robert J. Dierking, Citizens of the United States, hereby claim the land hereinafter described as a Lode Mining Claim, under and pursuant to the laws of the United States of America and the State of Arizona, and, in making such claim and for the purpose of establishing its right thereto, hereby certifies:

Golden Hillside No. 6 lode mining claim was located by Frank C. Peterson and Robert J. Dierking on Feb. 17, 1975, the Location Notice of which is recorded in Docket 11038, Page 957, Maricopa County Records. B.L.M. Ser # A MC 31517.

THAT THE NAME of this claim is Golden Hillside No. 6

THAT THE LOCATOR of this claim is the undersigned.

THAT THE EXTENT of this claim is as follows: From the point at which a copy of this Notice is posted, the point of discovery, thence, in length 150 feet in a S 23° E direction and 1250 feet in a N 23° W direction and in width 300 feet in a N 71° E and 300 feet in a S 71° W direction, comprising in all 1300 feet in length and 600 feet in width. The general course of the claim is Northwest to Southeast.

THAT THE CLAIM is located in SW quarter section, section 25, Township 2 N., Range 8 E., in the Superstition Mining District, in Maricopa County in the State of Arizona, and is more particularly described as follows:

BEGINNING AT the SW cor. monument, where a copy of this notice is also posted, a 4" x 4" x 4 1/2" post, which is located North, 3546 ft. and West, 2892 ft. from the 1/4 sec. cor. of Sections 36 and 31, Township 2 N., Ranges 8 & 9 E., G. & S.R.M.

Thence	<u>N 23° W</u>	<u>1300</u>	ft. to the	<u>NW Cor</u>	a 4" x 4" x 4' post;
thence	<u>N 71° E</u>	<u>300</u>	ft. to the	<u>N. end Ctr</u>	a 4" x 4" x 4' post;
thence	<u>N 71° E</u>	<u>300</u>	ft. to the	<u>NE Cor</u>	a 2" x 2" x 4' post;
thence	<u>S 23° E</u>	<u>1300</u>	ft. to the	<u>SE Cor</u>	a 4" x 4" x 4' post;
thence	<u>S 71° W</u>	<u>300</u>	ft. to the	<u>S. end Ctr</u>	a 4" x 4" x 4' post;
thence	<u>S 71° W</u>	<u>300</u>	ft. to the	<u>SW cor.</u>	the point of beginning.

The purpose of this amended notice is to more definitely describe the locality and boundaries of the claim, and to correct any irregularities, errors or defects which may have existed or may exist in the original location or the record thereof, and is made without waiving any rights acquired under and by virtue of the original location.

DATED and posted on the ground this 19 day of Sept., 1981.

Locators: Frank C. Peterson and Robert J. Dierking
P. O. Box 21462
Phoenix, AZ 85036

By: Robert J. Dierking
Agent

ARIZONA STATE OFFICE
BU. LAND MANAGEMENT

NOV 23 1981

7:45 A.M.
PHOENIX, ARIZONA

Notice of Mining Location

LODE CLAIM

33595
A MC 31517

TO ALL WHOM IT MAY CONCERN:

This Mining Claim, the name of which is the Golden Hillside No. 6

Mining Claim, situate on land belonging to the United States of America, and in which there are valuable mineral deposits, was entered upon and located for the purpose of exploration and purchase by Robert J. Dierking and Frank C. Peterson

1979 JAN 2 PM 3 53 7

Citizens of the United States

(Locator must insert either "A Citizen of the United States," or "Who has declared his intention to become a Citizen of the United States.")
the undersigned, on the 17th day of February, 1975

The length of this claim is 1,500 feet and 600 feet ~~wide~~ in width ~~XXXX~~
in a Northerly & Southerly direction ~~and~~ ~~XXXXXX~~ ~~direction~~ from
the center of the discovery shaft, at which this notice is posted, lengthwise of the claim together
with XXXXXX feet in width of the surface grounds, on each side of the center of said
claim. The general course of the lode deposit and premises is from the Northerly
to the Southerly.

The claim is situated and located in the Superstition Mining District, in
Maricopa county, in the State of Arizona, about 1-4/5

in a Northerly direction from the Bluebird Mine at Goldfield
in Twp. 2N, Section 25, Range 8E, Maricopa County, Arizona, making this
claim 1,500 feet in length and 600 feet wide, comprising about 20 acres,
with Gold, Silver and Copper lode formed by vein(s) running through claim,
Northerly and Southerly.

Golden Hillside

The surface boundaries of the claim are marked upon the ground as follows:

Beginning at Southwest corner of Claim #5; thence 1500 feet in a Northerly
direction (along Eastern boundary of Golden Hillside Claim #7) to
Northwest corner; thence 300 feet in an Easterly direction to North end center;
thence 300 feet in an Easterly direction to Northeast corner; thence
1500 feet in a Southerly direction to Southeast corner (Northeast corner of
Golden Hillside Claim #5); thence 300 feet in a Westerly direction
to discovery shaft (at which this notice is posted), being in the center of the XXXXXX
to South end center;
thence approximately 150 feet in a Westerly direction to discovery monument
of rock and post of North-South vein; thence 150 feet in a Westerly direc-
tion to the place of the XXXXXX beginning.

....., being the corner of said claim;
thence feet to a being at the
..... corner of said claim; thence feet
to a at the center of the end of this claim;
thence feet to a , being at the
..... corner of said claim; thence feet
to a at the corner of said claim;
thence feet to the place of beginning.

Dated and posted on the ground this day of 19.....

Robert Lake
WITNESS
COMES AND EXPIRES 1-14-1979

Frank C. Peterson
Robert J. Dierking
Locator(s)

STATE OF ARIZONA }
COUNTY OF MARICOPA } ss.

I hereby certify that the within in-
strument was filed and recorded at
request of F.C. Peterson

Witness my hand and official seal
the day and year aforesaid.

TOM FREESTONE
County Recorder.

By J. Zimmerman
Deputy Recorder.

on FEB 19 1975 at 11038
M, Docket 11038

Page 957

Indexed	Photostat Compared	Blotted
---------	-----------------------	---------

MAP FILED IN A MC 31512

STATE OF ARIZONA

COUNTY OF MARICOPA

ss.

OCT 27 1981 -3 45

355410

I do hereby certify that the within instrument was filed and recorded at the request of Del Arriba Engr. & Mining Co. Inc. on 15604 A.D. 1981, at 9:00 o'clock am., Book 15604 Official Records, page 199-200, Records of MARICOPA County, Arizona.

WITNESS my hand and official seal the day and year first above written.



BILL HENRY
County Recorder

J. Eisenberg
By: Deputy 300

mod me

AMENDED
NOTICE OF MINING LOCATION
LODE CLAIM

NOTICE IS HEREBY GIVEN that Frank C. Peterson and Robert J. Dierking, Citizens of the United States, hereby claim the land hereinafter described as a Lode Mining Claim, under and pursuant to the laws of the United States of America and the State of Arizona, and, in making such claim and for the purpose of establishing its right thereto, hereby certifies:

Golden Hillside No 7 lode mining claim was located by Frank C. Peterson and Robert J. Dierking on Feb 17, 1975, the Location Notice of which is recorded in Docket 11038, Page 958, Maricopa County Records. B.L.M. Ser # A MC 31518.

THAT THE NAME of this claim is Golden Hillside No. 7

THAT THE LOCATOR of this claim is the undersigned.

THAT THE EXTENT of this claim is as follows: From the point at which a copy of this Notice is posted, the point of discovery, thence, in length 50 feet in a S 23° E direction and 1250 feet in a N 23° W direction and in width 300 feet in a N 79° 45' E and 300 feet in a S 79° 45' W direction, comprising in all 1300 feet in length and 600 feet in width. The general course of the claim is Northwest to Southeast.

THAT THE CLAIM is located in SW quarter section, section 25, Township 2 N., Range 8 E., in the Superstition Mining District, in Maricopa County in the State of Arizona, and is more particularly described as follows:

BEGINNING AT the SE cor. monument, where a copy of this notice is also posted, a 4" x 4" x 4 1/2" post, which is located North, 3546 ft. and West, 2892 ft. from the 1/4 sec. cor. of Sections 36 and 31, Township 2 N., Ranges 8 & 9 E., G. & S.R.M.

Thence S 79° 45' W 300 ft. to the S. end Ctr a 4" x 4" x 4' post;
thence S 79° 45' W 300 ft. to the SW Cor a 4" x 4" x 4' post;
thence N 23° W 1300 ft. to the NW Cor a 4" x 4" x 4' post;
thence N 79° 45' E 300 ft. to the N. end Ctr. a 4" x 4" x 4' post;
thence N 79° 45' E 300 ft. to the NE Cor. a 4" x 4" x 4' post;
thence S 23° E 1300 ft. to the SE cor., the point of beginning.

The purpose of this amended notice is to more definitely describe the locality and boundaries of the claim, and to correct any irregularities, errors or defects which may have existed or may exist in the original location or the record thereof, and is made without waiving any rights acquired under and by virtue of the original location.

DATED and posted on the ground this 29 day of Sept., 1981.

Locators: Frank C. Peterson and Robert J. Dierking
P. O. Box 21462
Phoenix, AZ 85036

By: Robert J. Dierking
Agent

ARIZONA STATE OFFICE
BU. LAND MANAGEMENT

NOV 23 1981

7:45 A.M.
PHOENIX, ARIZONA

AMC 31518

Notice of Mining Location

33596

LODE CLAIM

A MC 31518

TO ALL WHOM IT MAY CONCERN:

This Mining Claim, the name of which is the Golden Hillside No. 7
Mining Claim, situate on land belonging to the United States of America, and in which there are valuable mineral deposits, was entered upon and located for the purpose of exploration and purchase by Robert J. Dierking and Frank C. Peterson
Citizens of the United States

(Locator must insert either "A Citizen of the United States," or "Who has declared his intention to become a Citizen of the United States.")
the undersigned, on the 17th day of February, 1975

The length of this claim is 1,500 feet and 600 feet ~~claim~~ in width ~~xxxxxx~~
in a Northerly & Southerly direction ~~xxxx~~ Southerly direction ~~xxxx~~ from
the center of the discovery shaft, at which this notice is posted, lengthwise of the claim together
with feet in width of the surface grounds, on each side of the center of said
claim. The general course of the lode deposit and premises is from the Northerly
to the Southerly

The claim is situated and located in the Superstition Mining District, in
Maricopa county, in the State of Arizona, about 1-4/5 miles

in a Northerly direction from the Bluebird Mine at Goldfield
in Twp. 2N, Section 25, Range 8E, Maricopa County, Arizona, making this
claim 1,500 feet in length and 600 feet wide, comprising about 20 acres
with Gold, Silver and Copper lode formed by vein(s) running through claim,
Northerly and Southerly.

The surface ^{NORTHWEST} boundaries of the claim are marked upon the ground as follows:
Beginning at Southwest corner of Golden Hillside Claim #4; thence approximately
250 feet in an Easterly direction to North-South vein discovered
on Golden Hillside Claim #1, vein traveling in a Northerly direction thru
Golden Hillside Claims #4 and #7; thence approximately 50 feet in an Easterly
~~xxxxxxx~~ direction to South end ~~xxxxxx~~ center; thence 300 feet ~~xxxxxx~~ in an
Easterly direction to Southeast corner; thence 1500 feet in a Northerly direction
~~xxxxxxx~~ to discovery shaft (at which this notice is posted), being in the center of the section (along western
boundaries of Golden Hillside Claims #5 and #6) to Northeast corner; thence
300 feet in a Westerly direction to North end center; thence 300 feet in a
~~xxxxxxx~~ direction of said claim, thence feet in a Westerly direction to Northwest corner;
thence 1500 feet in a Southerly direction to the place of the beginning.
 , being the corner of said claim;

thence feet to a being at the
 corner of said claim; thence feet
to a at the center of the end of this claim;
thence feet to a , being at the
 corner of said claim; thence feet
to a at the corner of said claim;
thence feet to the place of beginning.

Dated and posted on the ground this day of 19
Robert W. Lake Frank C. Peterson
COM. N. EXPIRES 1-16-1979. Robert J. Dierking
Witness Locator(s)

STATE OF ARIZONA }
COUNTY OF MARICOPA } ss.

I hereby certify that the within instrument was filed and recorded at
request of F.C. Peterson

Witness my hand and official seal
the day and year aforesaid.

TOM FREESTONE
County Recorder.

By J. Zimmerman
Deputy Recorder.

on FEB 19 1975 at 11
 M, Docket 11038

Page 958

Indexed	Photostat Compared	Blotted
---------	-----------------------	---------

MAP FILED IN A MC 31512

STATE OF ARIZONA
COUNTY OF MARICOPA

ss.

OCT 27 1981 -3 45

355411

I do hereby certify that the within instrument was filed and recorded at the request of Del Tierra Eres & Mining Corp. on 15604 A.D. 1981, at 201-202 o'clock 10:00 .m., Book 15604 Official Records, page 201-202, Records of MARICOPA County, Arizona.

WITNESS my hand and official seal the day and year first above written.



BILL HENRY
County Recorder

D. Eisenberg
By: Deputy 300

AMENDED
NOTICE OF MINING LOCATION
LODE CLAIM

Mod me

NOTICE IS HEREBY GIVEN that Frank C. Peterson and Robert J. Dierking, Citizens of the United States, hereby claim the land hereinafter described as a Lode Mining Claim, under and pursuant to the laws of the United States of America and the State of Arizona, and, in making such claim and for the purpose of establishing its right thereto, hereby certifies:

Golden Hillside No. 8 lode mining claim was located by Frank C. Peterson and Robert J. Dierking on March 10 1975, the Location Notice of which is recorded in Docket 11068, Page 515, Maricopa County Records. B.L.M. Ser # A MC 31519.

THAT THE NAME of this claim is Golden Hillside No. 8

THAT THE LOCATOR of this claim is the undersigned.

THAT THE EXTENT of this claim is as follows: From the point at which a copy of this Notice is posted, the point of discovery, thence, in length 50 feet in a S 23° E direction and 1315 feet in a N 23° W direction and in width 300 feet in a S. 77° 30' E and 300 feet in a N 77° 30' W direction, comprising in all 1365 feet in length and 600 feet in width. The general course of the claim is Northwest to Southeast.

THAT THE CLAIM is located in SW quarter section, section 25, Township 2 N., Range 8 E., in the Superstition Mining District, in Maricopa County in the State of Arizona, and is more particularly described as follows:

BEGINNING AT the NW cor. monument, where a copy of this notice is also posted, a 4" x 4" x 4 1/2" post, which is located North, 4776 ft. and West, 4581 ft. from the 1/4 sec. cor. of Sections 36 and 31, Township 2 N., Ranges 8 & 9 E., G. & S.R.M.

Thence <u>S. 77° 30' E</u>	<u>300</u>	ft. to the	<u>N. end Ctr.</u>	a 4" x 4" x 4' post;
thence <u>S. 77° 30' E</u>	<u>300</u>	ft. to the	<u>NE Cor.</u>	a 4" x 4" x 4' post;
thence <u>S 23° E</u>	<u>1365</u>	ft. to the	<u>SE Cor</u>	a 4" x 4" x 4' post;
thence <u>N. 77° 30' W</u>	<u>300</u>	ft. to the	<u>S. end Ctr.</u>	a 2" x 2" x 4' post;
thence <u>N. 77° 30' W</u>	<u>300</u>	ft. to the	<u>SW Cor</u>	a 2" x 2" x 4' post;
thence <u>N 23° W</u>	<u>1365</u>	ft. to the	<u>NW</u> cor.,	the point of beginning.

The purpose of this amended notice is to more definitely describe the locality and boundaries of the claim, and to correct any irregularities, errors or defects which may have existed or may exist in the original location or the record thereof, and is made without waiving any rights acquired under and by virtue of the original location.

DATED and posted on the ground this 29 day of Sept., 1981.

Locators: Frank C. Peterson and Robert J. Dierking
P. O. Box 21462
Phoenix, AZ 85036

By: Robert J. Dierking
Agent

ARIZONA STATE OFFICE
BU. LAND MANAGEMENT

NOV 23 1981

7:45 A.M.
PHOENIX, ARIZONA

AMC 31519

Notice of Mining Location

LODE CLAIM

A MC

31519 MIN CLAIM (MC)

50421

TO ALL WHOM IT MAY CONCERN:

This Mining Claim, the name of which is the Golden Hillside No. 8

Mining Claim, situate on land belonging to the United States of America, and in which there are valuable mineral deposits, was entered upon and located for the purpose of exploration and purchase by Robert J. Dierking and Frank C. Peterson

Citizens of the United States

(Locator must insert either "A Citizen of the United States," or "Who has declared his intention to become a Citizen of the United States.")

the undersigned, on the 10th day of March, 1975

The length of this claim is 1,500 feet and 600 feet in width in a Northerly & Southerly direction from the center of the discovery shaft, at which this notice is posted, lengthwise of the claim together with feet in width of the surface grounds, on each side of the center of said claim. The general course of the lode deposit and premises is from the Northerly to the Southerly

The claim is situated and located in the Superstition Mining District, in Maricopa county, in the State of Arizona, about 1-3/5 miles in a Northerly direction from the Bluebird Mine at Goldfield in Twp. 2N, Section 25, Range 8E, Maricopa County, Arizona, making this claim 1,500 feet in length and 600 feet wide, comprising about 20 acres with Gold, Silver and Copper lode formed by vein(s) running through claim, Northerly and Southerly.

The surface boundaries of the claim are marked upon the ground as follows:

Beginning at Northwest corner of Golden Hillside Claim #3 (Southwest corner of G.H. Claim #8); thence approximately 300 feet in an easterly direction along Northern boundary G.H. Claim #3 to South end; thence approximately 50 feet along Northern boundary of G.H. Claim #3 to North-South vein discovered on G.H. Claim #2--vein traveling in a Northerly-Southerly direction through G.H. Claims #2 and #3; thence approximately 250 feet in an easterly direction along Northern boundary of the discovery shaft (at which this notice is posted, being in the center of the G.H. Claim #3 to Southeast corner; thence approximately 1,500 feet in a Northerly direction along Western boundary of G.H. Claim #7 to Northeast corner; thence approximately 300 feet in a westerly direction along Southern boundary of G.H. Claim #13A to North end; thence approximately 300 feet in a westerly direction along Southern boundary of G.H. Claim #13A to Northwest corner; thence approximately 1,500 feet in a Southerly direction along Eastern boundary of G.H. Claim #9 to the place of the beginning (Southwest corner G.H. Claim #8).

to a at the center of the end of this claim;

thence feet to a, being at the

corner of said claim; thence feet

to a at the corner of said claim;

thence feet to the place of beginning.

Dated and posted on the ground this day of 19


3/10/75
Harold P. Cochran
Witness

Frank Peterson
Robert J. Dierking
Locator(s)

STATE OF ARIZONA
COUNTY OF MARICOPA ss.

I hereby certify that the within instrument was filed and recorded at

request of F. Peterson
MAR 12 1975 10 10



Witness my hand and official seal the day and year aforesaid.

TOM FREESTONE
County Recorder.

By R. Sance
Deputy Recorder.

on at
M, Docket 11068

Fee \$1.00

Table with 3 columns: Indexed, Photostat Compared, Blotted

Page 515

Box 21462 PHX 85036

MAP FILED IN A MC 31512

Notice of Mining Location

MIN CLAIM (MC) 39311

LODE CLAIM

A MC 31520

TO ALL WHOM IT MAY CONCERN:

This Mining Claim, the name of which is the Golden Hillside No. 9

Mining Claim, situate on land belonging to the United States of America, and in which there are valuable mineral deposits, was entered upon and located for the purpose of exploration and purchase by

Robert J. Dierking and Frank C. Peterson

Citizens of the United States

(Locator must insert either "A Citizen of the United States," or "Who has declared his intention to become a Citizen of the United States.")

the undersigned, on the 22nd day of February, 1975

The length of this claim is 1,500 feet and 600 feet in width

in a Northerly & Southerly direction from the center of the discovery shaft, at which this notice is posted, lengthwise of the claim together with

feet in width of the surface grounds, on each side of the center of said claim. The general course of the lode deposit and premises is from the Northerly

to the Southerly.

The claim is situated and located in the Superstition Mining District, in

Maricopa county, in the State of Arizona, about 1 1/2 miles


in a Northerly direction from the Bluebird Mine at Goldfield,

in T2N, Section 25, Range 8E, Maricopa County, Arizona, making this claim 1,500 feet in length and 600 feet wide, comprising about 20 acres, with Gold, Silver and Copper Lode formed by a vein running through claim, Northerly and Southerly.

The surface boundaries of the claim are marked upon the ground as follows:

Beginning at Discovery monument of rock and post, thence 250 feet in an Easterly direction to Western boundary of Golden Hillside Claim No. 8; thence 1225 feet in a Northerly direction along Western boundary of Golden Hillside Claim No. 8 to Northeast corner; thence 300 feet in a Westerly direction to North end; thence 300 feet to Northwest Corner; thence the discovery shaft (at which this notice is posted) being in the center of the 1500 feet in a Southerly direction to Southwest corner; thence 300 feet in a Westerly direction to South end; thence 300 feet in a Westerly direction to Southeast corner; thence 275 feet to the place of the beginning, being the corner of said claim;

thence feet to a being at the corner of said claim; thence feet to a at the center of the end of this claim; thence feet to a being at the corner of said claim; thence feet to a corner of said claim; thence feet to the place of beginning.



Dated and posted on the ground this 22nd day of February, 1975

HELEN B. STINSON

Frank C. Peterson

Robert J. Dierking

My Commission Expires Feb. 22, 1975 Witness

Locator(s)

STATE OF ARIZONA } COUNTY OF MARICOPA } ss.

Witness my hand and official seal the day and year aforesaid.

I hereby certify that the within instrument was filed and recorded at request of L. Peterson

TOM FREESTONE

County Recorder.

By B. Freerick

Deputy Recorder.

on FEB 26 1975 -11 55 at

Fee \$1.00

M, Docket 11048

Page 865

Box 21462, Phx 85036

Table with 3 columns: Indexed, Photostat Compared, Blotted

MAP FILED IN A MC 31512


STATE OF ARIZONA
COUNTY OF MARICOPA

ss. OCT 27 1981 - 3 45

355413

I do hereby certify that the within instrument was filed and recorded at the request of Del Sierra Eng. & Mining Corp. on 15604 A.D. 1981, at 7:05 o'clock 306 .m., Book 306 Official Records, page 306 Records of MARICOPA County, Arizona.

WITNESS my hand and official seal the day and year first above written.



BILL HENRY
County Recorder

By: D. Eisenberg Deputy
300
Mool me

AMENDED
NOTICE OF MINING LOCATION
LODE CLAIM

NOTICE IS HEREBY GIVEN that Frank C. Peterson and Robert J. Dierking, Citizens of the United States, hereby claim the land hereinafter described as a Lode Mining Claim, under and pursuant to the laws of the United States of America and the State of Arizona, and, in making such claim and for the purpose of establishing its right thereto, hereby certifies:

Golden Hillside Claim #10 lode mining claim was located by Frank C. Peterson and Robert J. Dierking on March 17, 1975, the Location Notice of which is recorded in Docket 11081, Page 620, Maricopa County Records. B.L.M. Ser # A MC 31521.

THAT THE NAME of this claim is Golden Hillside Claim #10

THAT THE LOCATOR of this claim is the undersigned.

THAT THE EXTENT of this claim is as follows: From the point at which a copy of this Notice is posted, the point of discovery, thence, in length 50 feet in a S 23° E direction and 1450 feet in a N 23° W direction and in width 300 feet in a N 77° 30' W and 300 feet in a S 77° 30' E direction, comprising in all 1500 feet in length and 600 feet in width. The general course of the claim is Northwest to Southeast.

THAT THE CLAIM is located in NW quarter section, section 25 36, Township 2 N., Range 8 E., in the Superstition Mining District, in Maricopa County in the State of Arizona, and is more particularly described as follows:

BEGINNING AT the SE cor. monument, where a copy of this notice is also posted, a 4" x 4" x 4 1/2" post, which is located North, 2140 ft. and West, 3462 ft. from the 1/4 sec. cor. of Sections 36 and 31, Township 2 N., Ranges 8 & 9 E., G. & S.R.M.

Thence	<u>N 77° 30' W</u>	<u>300</u>	ft. to the	<u>S. end Ctr.</u>	a 4" x 4" x 4' post;
thence	<u>N 77° 30' W</u>	<u>300</u>	ft. to the	<u>SW Cor.</u>	a 4" x 4" x 4' post;
thence	<u>N 23° W</u>	<u>1500</u>	ft. to the	<u>NW Cor</u>	a 2" x 2" x 4' post;
thence	<u>S 77° 30' E</u>	<u>300</u>	ft. to the	<u>N. end Ctr.</u>	a 2" x 2" x 4' post;
thence	<u>S 77° 30' E</u>	<u>300</u>	ft. to the	<u>NE Cor</u>	a 2" x 2" x 4' post;
thence	<u>S 23° E</u>	<u>1500</u>	ft. to the	<u>SE</u> cor.,	the point of beginning.

The purpose of this amended notice is to more definitely describe the locality and boundaries of the claim, and to correct any irregularities, errors or defects which may have existed or may exist in the original location or the record thereof, and is made without waiving any rights acquired under and by virtue of the original location.

DATED and posted on the ground this 29 day of Sept., 1981.

Locators: Frank C. Peterson and Robert J. Dierking
P. O. Box 21462
Phoenix, AZ 85036

By: Robert J. Dierking
Agent

ARIZONA STATE OFFICE
BU. LAND MANAGEMENT

NOV 23 1981

7:45 A.M.
PHOENIX, ARIZONA

APR 23 1981

Notice of Mining Location

LODE CLAIM

58240

A MC 31521

TO ALL WHOM IT MAY CONCERN:

This Mining Claim, the name of which is the Golden Hillside Claim #10

Mining Claim, situate on land belonging to the United States of America, and in which there are valuable mineral deposits, was entered upon and located for the purpose of exploration and purchase by

Robert J. Dierking and Frank C. Peterson

Citizens of the United States

(Locator must insert either "A Citizen of the United States," or "Who has declared his intention to become a Citizen of the United States.")

the undersigned, on the 17th day of March, 1975

The length of this claim is 1,500 feet and 600 feet in width

in

a Northerly &/ Southerly direction from

the center of the discovery shaft, at which this notice is posted, lengthwise of the claim together with

feet in width of the surface grounds, on each side of the center of said claim. The general course of the lode deposit and premises is from the Northerly to the Southerly.

The claim is situated and located in the Superstition Mining District, in Maricopa county, in the State of Arizona, about 1-1/3 miles

in a Northerly direction from the Bluebird Mine at Goldfield in Twp. 2N, Sections 36 and 25, Range 8E, Maricopa County, Arizona, making this claim 1,500 feet in length and 600 feet wide, comprising about 20 acres with Gold, Silver and Copper lode formed by vein(s) running through claim, Northerly and Southerly.

The surface boundaries of the claim are marked upon the ground as follows:

Beginning at Golden Hillside Claim #10; thence approximately 250 feet in a Westerly direction along Southern boundary of Golden Hillside Claim #9 to to North-South vein discovered on Golden Hillside Claim #12--vein traveling approximately 1,500 feet in a Northerly-Southerly direction through Golden Hillside Claims #12, #9, #10 and #11; thence approximately 50 feet in a Westerly direction along Southern boundary of Golden Hillside Claim #9 to North end; thence approximately 300 feet in a Westerly direction along Southern boundary of Golden Hillside Claim #9 to North-South vein; thence approximately 1,500 feet in a Southerly direction to Southwest corner; thence approximately 300 feet in an Easterly direction to corner of said claim; along Northern boundary Golden Hillside Claim #11 to South end; thence approximately 300 feet in an Easterly direction along Northern boundary of Golden Hillside Claim #11 to Southeast corner; thence approximately 1,500 feet in a Northerly direction along Western boundary of Golden Hillside Claim #3; thence to Northeast corner of Golden Hillside Claim #10--the place of the beginning; thence

feet to a corner of said claim; thence feet to a corner of said claim; thence feet to the place of beginning.

Dated and posted on the ground this 17 day of March, 1975

My Commission Expires May 14, 1976 Witness

Frank C. Peterson Robert J. Dierking Locator(s)

STATE OF ARIZONA COUNTY OF MARICOPA ss.

Witness my hand and official seal the day and year aforesaid.

I hereby certify that the within instrument was filed and recorded at request of F.C. Peterson MAR 20 1975 -3 05

TOM FREESTONE

County Recorder.

By Linda Baurland Deputy Recorder.

on at M, Docket 11081

Fee-\$1.00

Table with 3 columns: Indexed, Photostat Compared, Blotted

Page 620

MAP FILED IN A MC 31512

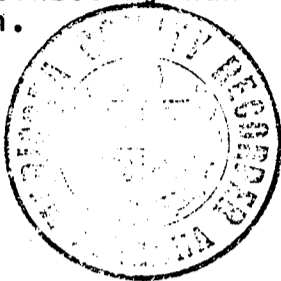
Ref 21462 1/4 85036

STATE OF ARIZONA }
COUNTY OF MARICOPA } ss.

OCT 27 1981 -3 45

I do hereby certify that the within instrument was filed and recorded at the request of Del Tierra Eng. & Mining Corp. on 15604 A.D. 1981, at 10:30 o'clock 10:30 .m., Book 15604 Official Records, page 207-208, Records of MARICOPA County, Arizona.

WITNESS my hand and official seal the day and year first above written.



BILL HENRY
County Recorder

D. Eisenberg
By: Deputy 300

Mod me

AMENDED
NOTICE OF MINING LOCATION
LODE CLAIM

NOTICE IS HEREBY GIVEN that Frank C. Peterson and Robert J. Dierking, Citizens of the United States, hereby claim the land hereinafter described as a Lode Mining Claim, under and pursuant to the laws of the United States of America and the State of Arizona, and, in making such claim and for the purpose of establishing its right thereto, hereby certifies:

Golden Hillside Claim #11 lode mining claim was located by Frank C. Peterson and Robert J. Dierking on March 17, 1975, the Location Notice of which is recorded in Docket 11081, Page 621, Maricopa County Records. B.L.M. Ser # A MC 31522.

THAT THE NAME of this claim is Golden Hillside Claim #11

THAT THE LOCATOR of this claim is the undersigned.

THAT THE EXTENT of this claim is as follows: From the point at which a copy of this Notice is posted, the point of discovery, thence, in length 50 feet in a S 21°09' E direction and 1450 feet in a N 21°09' W direction and in width 300 feet in a S 77°30' E and 300 feet in a N 77°30' W direction, comprising in all 1500 feet in length and 600 feet in width. The general course of the claim is Northwest to Southeast.

THAT THE CLAIM is located in NW quarter section, 36, Township 2 N., Range 8 E., in the Superstition Mining District, in Maricopa County in the State of Arizona, and is more particularly described as follows:

BEGINNING AT the NE cor. monument, where a copy of this notice is also posted, a 2" x 2" x 4 1/2' post, which is located North, 2157 ft. and West, 3545 ft. from the 1/4 sec. cor. of Sections 36 and 31, Township 2 N., Ranges 8 & 9 E., G. & S.R.M.

Thence <u>S 21°09' E</u>	<u>1500</u>	ft. to the	<u>SE Cor</u>	a 4" x 4" x 4' post;
thence <u>N 77°30' W</u>	<u>300</u>	ft. to the	<u>S. end Ctr.</u>	a 4" x 4" x 4' post;
thence <u>N 77°30' W</u>	<u>300</u>	ft. to the	<u>SW Cor</u>	a 4" x 4" x 4' post;
thence <u>N 21°09' W</u>	<u>1500</u>	ft. to the	<u>NW Cor</u>	a 2" x 2" x 4' post;
thence <u>S 77°30' E</u>	<u>300</u>	ft. to the	<u>N. end Ctr.</u>	a 2" x 2" x 4' post;
thence <u>S 77°30' E</u>	<u>300</u>	ft. to the	<u>NE</u> cor.,	the point of beginning.

The purpose of this amended notice is to more definitely describe the locality and boundaries of the claim, and to correct any irregularities, errors or defects which may have existed or may exist in the original location or the record thereof, and is made without waiving any rights acquired under and by virtue of the original location.

DATED and posted on the ground this 29 day of Sept., 1981.

Locators: Frank C. Peterson and Robert J. Dierking
P. O. Box 21462
Phoenix, AZ 85036

By: Robert J. Dierking
Agent

ARIZONA STATE OFFICE
BU. LAND MANAGEMENT

NOV 23 1981

7:45 A.M.
PHOENIX, ARIZONA

Notice of Mining Location

LODE CLAIM

A MC 58241 31522

TO ALL WHOM IT MAY CONCERN:

This Mining Claim, the name of which is the Golden Hillside Claim #11 Mining Claim, situate on land belonging to the United States of America, and in which there are valuable mineral deposits, was entered upon and located for the purpose of exploration and purchase by Robert J. Dierking and Frank C. Peterson Citizens of the United States

(Locator must insert either "A Citizen of the United States," or "Who has declared his intention to become a Citizen of the United States.") the undersigned, on the 17th day of March, 1975.

The length of this claim is 1,500 feet and 600 feet in width in a Northerly & Southerly direction from the center of the discovery shaft, at which this notice is posted, lengthwise of the claim together with feet in width of the surface grounds, on each side of the center of said claim. The general course of the lode deposit and premises is from the Northerly to the Southerly.

The claim is situated and located in the Superstition Mining District, in Maricopa county, in the State of Arizona, about one mile in a Northerly direction from the Bluebird Mine at Goldfield in Twp. 2N., Section 36, Range 8E., Maricopa County, Arizona, making this claim 1,500 feet in length and 600 feet wide, comprising about 20 acres with Gold, Silver and Copper lode formed by vein(s) running through claim, Northerly and Southerly.

The surface boundaries of the claim are marked upon the ground as follows:

Beginning at Southeast corner of Golden Hillside Claim #10 (Northeast corner of Golden Hillside Claim #11); thence approximately 250 feet in a Westerly direction along Southern boundary of Golden Hillside Claim #10 to North-South vein discovered on Golden Hillside Claim #12--vein traveling in a Northerly-Southerly direction through Golden Hillside Claims #12, #9, #10, #11; thence direction approximately 50 feet from in a Westerly direction along Southern boundary of Golden Hillside Claim #10 to the discovery shaft at which this notice is posted; being in the center of the North end; thence approximately 300 feet in a Westerly direction along Southern boundary of Golden Hillside Claim #10 to Northwest corner; thence approximately 1,500 feet in a Southerly direction to Southwest corner; thence approximately 300 feet in an easterly direction to South end; thence approximately 300 feet in an easterly direction to Southeast corner; thence being the 1,500 feet in a Northerly direction to Northeast corner along Western boundary of Golden Hillside Claim #2 to Northeast corner of Golden Hillside Claim #11--the place of being at the beginning.

Dated and posted on the ground this 17 day of March 1975

Witness signature: Joseph Y. Nelson, My Commission Expires May 11, 1975

Locator(s) signature: Robert J. Dierking

STATE OF ARIZONA COUNTY OF MARICOPA ss.

Witness my hand and official seal the day and year aforesaid.

I hereby certify that the within instrument was filed and recorded at request of J.C. Peterson MAR 20 1975 -3 05

TOM FREESTONE County Recorder.

By Linda Burland Deputy Recorder.

on at M, Docket 11081 Page 621

Fee \$1.00

Table with 3 columns: Indexed, Photostat Compared, Blotted

MAP FILED IN A MC 31512

Handwritten notes at the bottom of the page.

STATE OF ARIZONA

COUNTY OF MARICOPA

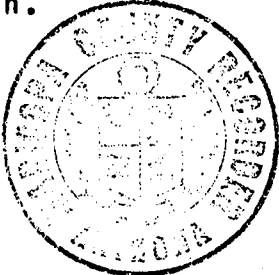
ss.

OCT 27 1981 -3 45

355415

I do hereby certify that the within instrument was filed and recorded at the request of Del Guerra Engr. & Mining Corp. on 15604 A.D. 1981, at 209-210 o'clock _____.m., Book 15604 Official Records, page 209-210, Records of MARICOPA County, Arizona.

WITNESS my hand and official seal the day and year first above written.



BILL HENRY
County Recorder

D. Eisenberg
By: Deputy 300

AMENDED
NOTICE OF MINING LOCATION
LODE CLAIM

mod mc

NOTICE IS HEREBY GIVEN that Frank C. Peterson and Robert J. Dierking, Citizens of the United States, hereby claim the land hereinafter described as a Lode Mining Claim, under and pursuant to the laws of the United States of America and the State of Arizona, and, in making such claim and for the purpose of establishing its right thereto, hereby certifies:

Golden Hillside No. 12 lode mining claim was located by Frank C. Peterson and Robert J. Dierking on March 10, 1975, the Location Notice of which is recorded in Docket 11068, Page 516, Maricopa County Records. B.L.M. Ser # A MC 31529.

THAT THE NAME of this claim is Golden Hillside No. 12

THAT THE LOCATOR of this claim is the undersigned.

THAT THE EXTENT of this claim is as follows: From the point at which a copy of this Notice is posted, the point of discovery, thence, in length 275 feet in a S 23° E direction and 1185 feet in a N 23° W direction and in width 300 feet in a N 77° 30' W and 300 feet in a S 77° 30' E direction, comprising in all 1460 feet in length and 600 feet in width. The general course of the claim is Northwest to Southeast.

THAT THE CLAIM is located in NW & SW quarter section, section 25, Township 2 N., Range 8 E., in the Superstition Mining District, in Maricopa County in the State of Arizona, and is more particularly described as follows:

BEGINNING AT the SE cor. monument, where a copy of this notice is also posted, a 4" x 4" x 4 1/2" post, which is located North, 4776 ft. and West, 4581 ft. from the 1/4 sec. cor. of Sections 36 and 31, Township 2 N., Ranges 8 & 9 E., G. & S.R.M.

Thence N 77° 30' W 300 ft. to the S. end Ctr a 4" x 4" x 4' post;
thence N 77° 30' W 300 ft. to the SW Cor a 2" x 2" x 4' post;
thence N 23° W 1460 ft. to the NW Cor a 2" x 2" x 4' post;
thence S. 77° 30' E 300 ft. to the N. end Ctr. a 2" x 2" x 4' post;
thence S 77° 30' E 300 ft. to the NE Cor a 2" x 2" x 4' post;
thence S 23° E 1460 ft. to the SE cor., the point of beginning.

The purpose of this amended notice is to more definitely describe the locality and boundaries of the claim, and to correct any irregularities, errors or defects which may have existed or may exist in the original location or the record thereof, and is made without waiving any rights acquired under and by virtue of the original location.

DATED and posted on the ground this 29 day of Sept, 1981.

By: Robert J. Dierking
Agent

Locators: Frank C. Peterson and Robert J. Dierking
ARIZONA STATE DEPT. OF
BU. LAND MANAGEMENT, Box 21462
PHOENIX, AZ 85036

NOV 23 1981

7:45 A.M.
PHOENIX, ARIZONA


AMC 31523

STATE OF ARIZONA
COUNTY OF MARICOPA) ss.

DKT 15604 PG 211
OCT 27 1981 -8 45
355416

I do hereby certify that the within instrument was filed and recorded at the request of del Tierra Eng. & Mining Corp. on _____ A.D. 1981, at _____ o'clock _____ m., Book 15604 Official Records, page 211-212, Records of MARICOPA County, Arizona.

WITNESS my hand and official seal the day and year first above written.



BILL HENRY
County Recorder

D. Esenberg
By: Deputy 300

AMENDED
NOTICE OF MINING LOCATION
LODE CLAIM

Mod MC

NOTICE IS HEREBY GIVEN that Frank C. Peterson and Robert J. Dierking, Citizens of the United States, hereby claim the land hereinafter described as a Lode Mining Claim, under and pursuant to the laws of the United States of America and the State of Arizona, and, in making such claim and for the purpose of establishing its right thereto, hereby certifies:

Golden Hillside Claim # 13A lode mining claim was located by Frank C. Peterson and Robert J. Dierking on March 17, 1975, the Location Notice of which is recorded in Docket 11081, Page 622, Maricopa County Records. B.L.M. Ser # A MC 31529.

THAT THE NAME of this claim is Golden Hillside Claim # 13A

THAT THE LOCATOR of this claim is the undersigned.

THAT THE EXTENT of this claim is as follows: From the point at which a copy of this Notice is posted, the point of discovery, thence, in length 50 feet in a S 23° E direction and 1410 feet in a N 23° W direction and in width 300 feet in a S 77° 30' E and 300 feet in a N 77° 30' W direction, comprising in all 1460 feet in length and 600 feet in width. The general course of the claim is Northwest to Southeast.
NW & SW

THAT THE CLAIM is located in NE quarter section, section 25 26, Township 2 N., Range 8 E., in the Superstition Mining District, in Maricopa County in the State of Arizona, and is more particularly described as follows:

BEGINNING AT the SW cor. monument, where a copy of this notice is also posted, a 4" x 4" x 4 1/2" post, which is located North, 4776 ft. and West, 4581 ft. from the 1/4 sec. cor. of Sections 36 and 31, Township 2 N., Ranges 8 & 9 E., G. & S.R.M.

Thence	<u>N 23° W</u>	<u>1460</u>	ft. to the	<u>NW Cor.</u>	a <u>2"</u> x <u>2"</u> x <u>4'</u> post;
thence	<u>S 77° 30' E</u>	<u>300</u>	ft. to the	<u>N. end Ctr</u>	a <u>2"</u> x <u>2"</u> x <u>4'</u> post;
thence	<u>S 77° 30' E</u>	<u>300</u>	ft. to the	<u>NE Cor</u>	a <u>2"</u> x <u>2"</u> x <u>4'</u> post;
thence	<u>S 23° E</u>	<u>1460</u>	ft. to the	<u>SE Cor</u>	a <u>4"</u> x <u>4"</u> x <u>4'</u> post;
thence	<u>N 77° 30' W</u>	<u>300</u>	ft. to the	<u>S. end Ctr</u>	a <u>4"</u> x <u>4"</u> x <u>4'</u> post;
thence	<u>N 77° 30' W</u>	<u>300</u>	ft. to the	<u>SW</u> cor.,	the point of beginning.

The purpose of this amended notice is to more definitely describe the locality and boundaries of the claim, and to correct any irregularities, errors or defects which may have existed or may exist in the original location or the record thereof, and is made without waiving any rights acquired under and by virtue of the original location.

DATED and posted on the ground this 29 day of Sept., 1981.

Locators: Frank C. Peterson and Robert J. Dierking

By: Robert J. Dierking
Agent

ARIZONA STATE OFFICE P. O. Box 21462
BU. LAND MANAGEMENT Phoenix, AZ 85036

NOV 23 1981

7:45 A.M.
PHOENIX, ARIZONA

AMC 31529

Notice of Mining Location

LODE CLAIM

58242

A MC 31524

TO ALL WHOM IT MAY CONCERN:

This Mining Claim, the name of which is the Golden Hillside Claim #17A

Mining Claim, situate on land belonging to the United States of America, and in which there are valuable mineral deposits, was entered upon and located for the purpose of exploration and purchase by Robert J. Dierking and Frank C. Peterson

Citizens of the United States

(Locator must insert either "A Citizen of the United States," or "Who has declared his intention to become a Citizen of the United States.")

the undersigned, on the 17th day of March, 19 75.

The length of this claim is 1,500 feet and 600 feet ~~xxxxx~~ in width ~~xxxxxx~~ in a Northerly & Southerly direction ~~and~~ ~~xxxxxxx~~ ~~direction~~ from the center of the discovery shaft, at which this notice is posted, lengthwise of the claim together with xxxxxx feet in width of the surface grounds, on each side of the center of said claim. The general course of the lode deposit and premises is from the Northerly to the Southerly.

The claim is situated and located in the Superstition Mining District, in Maricopa county, in the State of Arizona, about two miles

in a Northerly direction from the Bluebird Mine at Goldfield in Twp. 2N, Section 25, Range 8E, Maricopa County, Arizona, making this claim 1,500 feet in length and 600 feet wide, comprising about 20 acres with Gold, Silver and Copper lode formed by vein(s) running through claim, Northerly and Southerly.

The surface boundaries of the claim are marked upon the ground as follows:

Northwest corner of Golden Hillside Claim #8 (Southwest corner G.H. Claim #13A); thence approximately 300 feet in an Easterly direction along Northern boundary of G.H. Claim #8 to South End; thence approximately 50 feet along Northern boundary of G.H. Claim #8 to North-South vein discovered on G.H. Claim #8 - vein traveling in a Northerly-Southerly direction through G.H. Claim #8, #13A, #8, and #17A direction; thence approximately ~~xxxxxx~~ 550 feet in an Easterly direction along Northern boundary of G.H. Claim #8 to South-South discovery shaft (at which this notice is posted) being in the center of the east corner; thence approximately 1,500 feet in a Northerly direction along Western boundary G.H. Claim #14 to Northeast corner; thence approximately 300 feet in a Westerly ~~xxxxxx~~ direction to North end; ~~xxxxxx~~ feet ~~xxxxxx~~ thence approximately 300 feet in a Westerly direction to Northwest corner; thence approximately 1,500 feet ~~xxxxxx~~ being in a Southerly direction along ~~xxxxxx~~ Eastern boundary of G.H. Claim #12 to Southwest corner - the place of the ~~xxxxxx~~ beginning. ~~xxxxxx~~ feet to a ~~xxxxxx~~ being at the ~~xxxxxx~~ corner of said claim; thence ~~xxxxxx~~ feet to a ~~xxxxxx~~ at the center of the ~~xxxxxx~~ end of this claim; thence ~~xxxxxx~~ feet to a ~~xxxxxx~~, being at the ~~xxxxxx~~ corner of said claim; thence ~~xxxxxx~~ feet to a ~~xxxxxx~~ at the ~~xxxxxx~~ corner of said claim; thence ~~xxxxxx~~ feet to the place of beginning.

Dated and posted on the ground this 17 day of March 19 75

Joseph Y. Vinton
Witness
My Commission Expires May 14, 1976

Frank C. Peterson
Robert J. Dierking
Locator(s)

STATE OF ARIZONA }
COUNTY OF MARICOPA } ss.

Witness my hand and official seal the day and year aforesaid.

I hereby certify that the within instrument was filed and recorded at request of F.C. Peterson
MAR 20 1975 -3 05

TOM FREESTONE
County Recorder.
By Linda Baurland
Deputy Recorder.

on xxxxxx at xxxxxx
xxxxxx M, Docket 11081
Page 622

Fee \$1.00

Indexed	Photostat Compared	Blotted
---------	--------------------	---------

MAP FILED IN A MC 31512

Dkt 15604 PG 213

355417

STATE OF ARIZONA

COUNTY OF MARICOPA

ss.

OCT 27 1981 -3 45

I do hereby certify that the within instrument was filed and recorded at the request of Del Tierra Eng. & Mining Corp on 15604 A.D. 1981, at 2:13 o'clock PM, Book 15604 Official Records, page 213-214, Records of MARICOPA County, Arizona.

WITNESS my hand and official seal the day and year first above written.



BILL HENRY
County Recorder

D. Esenberg
By: Deputy 30

mod me

AMENDED
NOTICE OF MINING LOCATION
LODE CLAIM

NOTICE IS HEREBY GIVEN that Frank C. Peterson and Robert J. Dierking, Citizens of the United States, hereby claim the land hereinafter described as a Lode Mining Claim, under and pursuant to the laws of the United States of America and the State of Arizona, and, in making such claim and for the purpose of establishing its right thereto, hereby certifies:

Golden Hillside No 14 Lode mining claim was located by Frank C. Peterson and Robert J. Dierking on March 24, 1975, the Location Notice of which is recorded in Docket 11092, Page 863, Maricopa County Records. B.L.M. Ser # A MC 31525.

THAT THE NAME of this claim is Golden Hillside No. 14

THAT THE LOCATOR of this claim is the undersigned.

THAT THE EXTENT of this claim is as follows: From the point at which a copy of this Notice is posted, the point of discovery, thence, in length 50 feet in a S 23° E direction and 1410 feet in a N 23° W direction and in width 300 feet in a S 79° 45' W and 300 feet in a N 79° 45' E direction, comprising in all 1460 feet in length and 600 feet in width. The general course of the claim is Northwest to Southeast.

THAT THE CLAIM is located in NW & SW quarter section, section 25, Township 2 N., Range 8 E., in the Superstition Mining District, in Maricopa County in the State of Arizona, and is more particularly described as follows:

BEGINNING AT the SE cor. monument, where a copy of this notice is also posted, a 4" x 4" x 4 1/2" post, which is located North, 475 ft. and West, 3405 ft. from the 1/4 sec. cor. of Sections 36 and 31, Township 2 N., ranges 8 & 9 E., G. & S.R.M.

Thence <u>S. 79° 45' W</u>	<u>300</u>	ft. to the	<u>S. end Ctr</u>	a 4" x 4" x 4' post;
thence <u>S 79° 45' W</u>	<u>300</u>	ft. to the	<u>SW Cor</u>	a 4" x 4" x 4' post;
thence <u>N 23° W</u>	<u>1460</u>	ft. to the	<u>NW Cor</u>	a 2" x 2" x 4' post;
thence <u>N 79° 45' E</u>	<u>300</u>	ft. to the	<u>N. end Ctr</u>	a 2" x 2" x 4' post;
thence <u>N 79° 45' E</u>	<u>300</u>	ft. to the	<u>NE Cor</u>	a 2" x 2" x 4' post;
thence <u>S 23° E</u>	<u>1460</u>	ft. to the	<u>SE cor.</u>	the point of beginning.

The purpose of this amended notice is to more definitely describe the locality and boundaries of the claim, and to correct any irregularities, errors or defects which may have existed or may exist in the original location or the record thereof, and is made without waiving any rights acquired under and by virtue of the original location.

DATED and posted on the ground this 29 day of Sept, 1981.

Locators: Frank C. Peterson and Robert J. Dierking

By: Robert J. Dierking
Agent

ARIZONA STATE OFFICE
BU. LAND MANAGEMENT
P. O. Box 21462
Phoenix, AZ 85036

NOV 23 1981

7:45 A.M.
PHOENIX, ARIZONA

AMC 31525

Notice of Mining Location

LODE CLAIM

AMC

31525

TO ALL WHOM IT MAY CONCERN:

This Mining Claim, the name of which is the Golden Hillside No. 14

Mining Claim, situate on land belonging to the United States of America, and in which there are valuable mineral deposits, was entered upon and located for the purpose of exploration and purchase by Robert J. Dierking and Frank C. Peterson

Citizens of the United States

(Locator must insert either "A Citizen of the United States," or "Who has declared his intention to become a Citizen of the United States.")

the undersigned, on the 24th day of March, 1975

The length of this claim is 1,500 feet and 600 feet in width in a Northerly & Southerly direction from the center of the discovery shaft, at which this notice is posted, lengthwise of the claim together with feet in width of the surface grounds, on each side of the center of said claim. The general course of the lode deposit and premises is from the Northerly to the Southerly.

The claim is situated and located in the Superstition Mining District, in Maricopa county, in the State of Arizona, about 2-1/5 miles

in a Northerly direction from the Bluebird Mine at Goldfield in Twp. 2N, Section 25, Range 8E, Maricopa County, Arizona, making this claim 1,500 feet in length and 600 feet wide, comprising about 20 acres, with Gold, Silver and Copper Lode formed by vein(s) running through claim, Northerly and Southerly.

The surface boundaries of the claim are marked upon the ground as follows:

Beginning at Northwest corner of Golden Hillside Claim #7 (Southwest corner of Golden Hillside Claim #14); thence approximately 250 feet in an Easterly direction along Northern boundary of Golden Hillside Claim #7 to North-South vein discovered on Golden Hillside Claim #1 and traveling through Golden Hillside Claims #4, #7 and #14; thence approximately 50 feet in an Easterly direction along Northern boundary of Golden Hillside Claim #7 to South end; thence approximately 300 feet in a Southerly direction along Northern boundary of Golden Hillside Claim #7 to Southeast corner; thence approximately 1,500 feet in a Northerly direction along Western boundary of Golden Hillside Claim #15 to Northeast corner; thence approximately 300 feet in a Westerly direction to North end; thence approximately 300 feet in a Westerly direction to Northwest corner; thence approximately 1,500 feet in a Southerly direction along Eastern boundary of Golden Hillside Claim #15 to Southwest corner of Golden Hillside Claim #14 - the place of the beginning.

to a at the center of the end of this claim; thence feet to a, being at the corner of said claim; thence feet to a at the corner of said claim; thence feet to the place of beginning.

Dated and posted on the ground this 24 day of March 1975

Michael L. Curren

Witness

FEB 15 1975

Paul


Frank C. Peterson

Locator(s)

Robert J. Dierking

STATE OF ARIZONA COUNTY OF MARICOPA ss.

I hereby certify that the within instrument was filed and recorded at request of F.C. Peterson



Witness my hand and official seal the day and year aforesaid.

TOM FREESTONE

County Recorder.

By J. Zimmerman Deputy Recorder.

on MAR 28 1975 -11 15 at M, Docket 11092

Fee \$1.00

Page 863

Table with 3 columns: Indexed, Photostat Compared, Blotted

MAP FILED IN A MC 31512

Notice of Mining Location

LODE CLAIM

64717

A MC 31526

TO ALL WHOM IT MAY CONCERN:

Golden Hillside No. 15

This Mining Claim, the name of which is the.....

Mining Claim, situate on land belonging to the United States of America, and in which there are valuable mineral deposits, was entered upon and located for the purpose of exploration and purchase by Robert J. Dierking and Frank C. Peterson

1979 JAN 2 PM 3 54.2

Citizens of the United States

(Locator must insert either "A Citizen of the United States," or "Who has declared his intention to become a Citizen of the United States.")

the undersigned, on the 24th day of March in width, 1975

The length of this claim is 1,500 feet and 600 feet in a Northerly & Southerly direction and

from the center of the discovery shaft, at which this notice is posted, lengthwise of the claim together with.....feet in width of the surface grounds, on each side of the center of said claim. The general course of the lode deposit and premises is from the Northerly to the Southerly

The claim is situated and located in the Superstition Mining District, in Maricopa county, in the State of Arizona, about 2-1/4 miles

in a Northerly direction from the Bluebird Mine at Goldfield in Twp. 2N, Section 25, Range 8E, Maricopa County, Arizona, making this claim 1,500 feet in length and 600 feet wide, comprising about 20 acres, with Gold, Silver and Copper Lode formed by vein(s) running through claim, Northerly and Southerly.

The surface boundaries of the claim are marked upon the ground as follows:

Beginning at Northwest corner of Golden Hillside Claim #6 (Southwest corner of Golden Hillside Claim #15); thence approximately 300 feet in an Easterly direction along Northern boundary of Golden Hillside Claim #6 to South end and point where Northerly-Southerly vein(s) run through Golden Hillside Claims #5, #6 and #15; thence approximately 300 feet in an Easterly direction along Northern boundary of Golden Hillside Claim #6 to Southeast corner; thence approximately 1,500 feet in a Northerly direction to Northeast corner; thence approximately 300 feet in a Westerly direction to North end; thence approximately 300 feet in a Easterly direction to Northwest corner; thence approximately 1,500 feet in a Southerly direction to South end and point where Northerly-Southerly vein(s) run through Golden Hillside Claim #14 to Southwest corner of Golden Hillside Claim #15 -- the place of the beginning.

thence.....feet to a.....being at the.....corner of said claim; thence.....feet to a.....at the center of the.....end of this claim; thence.....feet to a....., being at the.....corner of said claim; thence.....feet to a.....at the.....corner of said claim; thence.....feet to the place of beginning.


Dated and posted on the ground this 24th day of March 1975

Witness
Michael L. Curran
Feb 15 1979

Frank C. Peterson
Robert J. Dierking
Locator(s)

STATE OF ARIZONA
COUNTY OF MARICOPA } ss.

I hereby certify that the within instrument was filed and recorded at request of F.C. Peterson



Witness my hand and official seal the day and year aforesaid.

TOM FREESTONE

County Recorder.

By J. Zimmerman Deputy Recorder.

on MAR 28 1975 -11 15 at

.....M, Docket 11092

Page 864

Indexed	Photostat Compared	Blotted
---------	--------------------	---------

MAP FILED IN A MC 31526

STATE OF ARIZONA

DXT 15604PG 217

355419

COUNTY OF MARICOPA

ss.

OCT 27 1981 -3 45

I do hereby certify that the within instrument was filed and recorded at the request of Del Tierra Eges & Mining Corp on 15604 A.D. 1981, at 11:00 o'clock 15604 Official Records, page 217-218, Records of MARICOPA County, Arizona.

WITNESS my hand and official seal the day and year first above written.



BILL HENRY
County Recorder

D. Eusebery
By: Deputy 300

Mod me

AMENDED
NOTICE OF MINING LOCATION
LODE CLAIM

NOTICE IS HEREBY GIVEN that Frank C. Peterson and Robert J. Dierking, Citizens of the United States, hereby claim the land hereinafter described as a Lode Mining Claim, under and pursuant to the laws of the United States of America and the State of Arizona, and, in making such claim and for the purpose of establishing its right thereto, hereby certifies:

Golden Hillside No. 16 lode mining claim was located by Frank C. Peterson and Robert J. Dierking on Nov. 23, 1975, the Location Notice of which is recorded in Docket 11439, Page 448, Maricopa County Records. B.L.M. Ser # A MC 31527.

THAT THE NAME of this claim is Golden Hillside No. 16

THAT THE LOCATOR of this claim is the undersigned.

THAT THE EXTENT of this claim is as follows: From the point at which a copy of this Notice is posted, the point of discovery, thence, in length 50 feet in a N 21°09'W direction and 1450 feet in a S 21°09'E direction and in width 300 feet in a S 77°30'E and 300 feet in a N 77°30'W direction, comprising in all 1500 feet in length and 600 feet in width. The general course of the claim is Northwest to Southeast.

THAT THE CLAIM is located in NW quarter section, section 36, Township 2 N., Range 8 E., in the Superstition Mining District, in Maricopa County in the State of Arizona, and is more particularly described as follows:

BEGINNING AT the NE cor. monument, where a copy of this notice is also posted, a 2 " x 2 " x 1/2 post, which is located North, 2287 ft. and West, 4131 ft. from the 1/4 sec. cor. of Sections 36 and 31, Township 2 N., Ranges 8 & 9 E., G. & S.R.M.

Thence	<u>S 21°09'E</u>	<u>1500</u>	ft. to the	<u>SE Cor</u>	a 4" x 4" x 4' post;
thence	<u>N 77°30'W</u>	<u>300</u>	ft. to the	<u>S. end ctr.</u>	a 4" x 4" x 4' post;
thence	<u>N 77°30'W</u>	<u>300</u>	ft. to the	<u>SW Cor</u>	a 4" x 4" x 4' post;
thence	<u>N 21°09'W</u>	<u>1500</u>	ft. to the	<u>NW Cor</u>	a 2" x 2" x 4' post;
thence	<u>S 77°30'E</u>	<u>300</u>	ft. to the	<u>N. end ctr</u>	a 2" x 2" x 4' post;
thence	<u>S 77°30'E</u>	<u>300</u>	ft. to the	<u>NE cor.</u>	the point of beginning.

The purpose of this amended notice is to more definitely describe the locality and boundaries of the claim, and to correct any irregularities, errors or defects which may have existed or may exist in the original location or the record thereof, and is made without waiving any rights acquired under and by virtue of the original location.

DATED and posted on the ground this 19 day of Sept., 1981.

Locators: Frank C. Peterson and Robert J. Dierking

By: Robert J. Dierking ARIZONA STATE OFFICE, P. O. Box 21462
Agent BU. LAND MANAGEMENT, Phoenix, AZ 85036

NOV 23 1981

7:45 A.M.
PHOENIX, ARIZONA

AMC 31527

DXT 11439PC 448

Notice of Mining Location

285612

LODE CLAIM

A MC 31527

TO ALL WHOM IT MAY CONCERN:

This Mining Claim, the name of which is the Golden Hillside No. 16 Mining Claim, situate on land belonging to the United States of America, and in which there are valuable mineral deposits, was entered upon and located for the purpose of exploration and purchase by Robert J. Dierking and Frank C. Peterson

1979 JAN 2 PM 3 54 7

Citizens of the United States

(Locator must insert either "A Citizen of the United States," or "Who has declared his intention to become a Citizen of the United States.")


the undersigned, on the 23rd day of November, 1975.

The length of this claim is 1,500 feet and 600 feet in width in a Northerly & Southerly direction and the center of the discovery shaft, at which this notice is posted, lengthwise of the claim together with feet in width of the surface grounds, on each side of the center of said claim. The general course of the lode deposit and premises is from the NW to the SE.

The claim is situated and located in the Superstition Mining District, in Maricopa county, in the State of Arizona, about 7/8 mile in a Northerly direction from the Bluebird Mine at Goldfield, in Twp. 2N, Section 36, Range 8E, Maricopa County, Arizona, making this claim 1,500 feet in length and 600 feet wide, comprising about 20 acres with Gold, Silver and Copper Lode formed by a dike running through claim, in a Northwesterly direction.

The surface boundaries of the claim are marked upon the ground as follows:

Beginning at Discovery monument of rock and post; thence 75' in a Southerly direction to So. End of Golden Hillside Claim #16; thence 300' in an Easterly direction to SE Corner GH #16 (SW Corner GH #11); thence 1500' in a Northerly direction along Western boundary GH #11 to NE Corner GH #16 (NW Corner GH #11); thence 300' in a Westerly direction along Southern boundary GH #17 to North End; thence 300' in a Westerly direction to NW Corner GH #16 (SW Corner GH #17); thence 1500' in a Southerly direction along Eastern boundary of GH #23 to SW Corner of GH #16 (SE Corner GH #23); thence 300' in an Easterly direction to South End of GH #16; thence 75' in a Northerly direction to the place of the beginning.



Dated and posted on the ground this 30 day of November, 1975.

Joseph L. Vohon

Witness

Robert J. Dierking

Locator(s)

MY COMMISSION EXPIRES MAY 14, 1976

STATE OF ARIZONA } COUNTY OF MARICOPA } ss.

Witness my hand and official seal the day and year aforesaid.

TOM FREESTONE

County Recorder.

I hereby certify that the within instrument was filed and recorded at request of Frank C. Peterson

By Linda Baurland Deputy Recorder.

on DEC 2 1975 -9 32 at

Fee \$5.00

Table with 3 columns: Indexed, Photostat Compared, Blotted

M, Docket DXT 11439PC 448 Page

P.O. Box 21462, Rm. 85036

MAP FILED IN A MC 31512

STATE OF ARIZONA

COUNTY OF MARICOPA

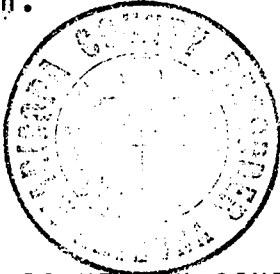
ss.

355420

OCT 27 1981 -3 45

I do hereby certify that the within instrument was filed and recorded at the request of Del Tierra Engr. & Mining Corp. on 15604 A.D. 1981, at 2:19-220 o'clock _____.m., Book 15604 Official Records, page 219-220, Records of MARICOPA County, Arizona.

WITNESS my hand and official seal the day and year first above written.



BILL HENRY
County Recorder

D. Esenberg
By: Deputy 300

AMENDED
NOTICE OF MINING LOCATION
LODE CLAIM

mod me

NOTICE IS HEREBY GIVEN that Frank C. Peterson and Robert J. Dierking, Citizens of the United States, hereby claim the land hereinafter described as a Lode Mining Claim, under and pursuant to the laws of the United States of America and the State of Arizona, and, in making such claim and for the purpose of establishing its right thereto, hereby certifies:

Golden Hillside No. 23 lode mining claim was located by Frank C. Peterson and Robert J. Dierking on 23 Nov 1975, the Location Notice of which is recorded in Docket 11439, Page 449, Maricopa County Records. B.L.M. Ser # A MC 31528.

THAT THE NAME of this claim is Golden Hillside No. 23

THAT THE LOCATOR of this claim is the undersigned.

THAT THE EXTENT of this claim is as follows: From the point at which a copy of this Notice is posted, the point of discovery, thence, in length 50 feet in a N 21°09'W direction and 1450 feet in a S 21°09'E direction and in width 300 feet in a N 77°30'W and 300 feet in a S 77°30'E direction, comprising in all 1500 feet in length and 600 feet in width. The general course of the claim is Northwest to Southeast.

THAT THE CLAIM is located in NW NE quarter section, section 36 35 Township 2 N., Range 8 E., in the Superstition Mining District, in Maricopa County in the State of Arizona, and is more particularly described as follows:

BEGINNING AT the NE cor. monument, where a copy of this notice is also posted, a 2" x 2" x 4 1/2" post, which is located North, 2417 ft. and West 417 ft. from the 1/4 sec. cor. of Sections 36 and 31, Township 2 N., Ranges 8 & 9 E., G. & S.R.M.

Thence	<u>S 21°09'E</u>	<u>1500</u>	ft. to the	<u>SE Cor.</u>	a 4" x 4" x 4' post;
thence	<u>N 77°30'W</u>	<u>300</u>	ft. to the	<u>S. end Ctr.</u>	a 4" x 4" x 4' post;
thence	<u>N 77°30'W</u>	<u>300</u>	ft. to the	<u>SW Cor</u>	a 4" x 4" x 4' post;
thence	<u>N 21°09'W</u>	<u>1500</u>	ft. to the	<u>NW Cor</u>	a <u>2</u> " x <u>2</u> " x 4' post;
thence	<u>S 77°30'E</u>	<u>300</u>	ft. to the	<u>N. end Ctr.</u>	a 4" x 4" x 4' post;
thence	<u>S 77°30'E</u>	<u>300</u>	ft. to the	<u>NE</u> cor.,	the point of beginning.

The purpose of this amended notice is to more definitely describe the locality and boundaries of the claim, and to correct any irregularities, errors or defects which may have existed or may exist in the original location or the record thereof, and is made without waiving any rights acquired under and by virtue of the original location.

DATED and posted on the ground this 19 day of Sept, 1981.

By: Robert J. Dierking
Agent
Locators: Frank C. Peterson and Robert J. Dierking
ARIZONA STATE OFFICE
BY: LAND MANAGEMENT P. O. Box 21462
Phoenix, AZ 85036

NOV 23 1981

7:45 A.M.
PHOENIX, ARIZONA

Amc 31528

DKT 11439PG 449

Notice of Mining Location

285613

LODE CLAIM

A MC 31528

TO ALL WHOM IT MAY CONCERN:

This Mining Claim, the name of which is the Golden Hillside No. 23

Mining Claim, situate on land belonging to the United States of America, and in which there are valuable mineral deposits, was entered upon and located for the purpose of exploration and purchase by

1979 JAN 2 PM 3 54 A

Robert J. Dierking and Frank C. Peterson

Citizens of the United States

(Locator must insert either "A Citizen of the United States," or "Who has declared his intention to become a Citizen of the United States.")

the undersigned, on the 23rd day of November in width, 1975

The length of this claim is 1,500 feet and 600 feet

in a Southerly & Northerly direction

the center of the discovery shaft, at which this notice is posted, lengthwise of the claim together with

feet in width of the surface grounds, on each side of the center of said claim. The general course of the lode deposit and premises is from the NW

to the SE

The claim is situated and located in the Superstition Mining District, in

Maricopa county, in the State of Arizona, about 7/8 mile

in a Northerly direction from the Bluebird Mine at Goldfield,

in Twp. 2N, Section 36, Range 8E, Maricopa County, Arizona, making this

claim 1,500 feet in length and 600 feet wide, comprising about 20 acres

with Gold, Silver and Copper Lode formed by a dike running through claim,

in a Northwesterly direction.

The surface boundaries of the claim are marked upon the ground as follows:

Beginning at Discovery monument of rock and post; thence 500' in a Southerly

direction to South End of Golden Hillside Claim #23; thence 300' in an

Easterly direction to SE Corner GH #23 (SW Corner GH #16); thence 1500' in

a Northerly direction along Western boundary GH #16 to NE Corner GH #23

(NW Corner GH #16); thence 300' in a West-ly direction

along Southern boundary GH #22 to North End; thence 300' in

an Easterly direction along Southern boundary GH #22 to NW Corner GH #23 (SW Corner GH #22);

thence 1500' in a Southerly direction to SW Corner GH #23; thence 300' in

an Easterly direction to South End GH #23;

thence 500' in a Northerly direction to the

place of the beginning.

thence feet to a being at the

corner of said claim; thence feet

to a at the center of the end of this claim;

thence feet to a, being at the

corner of said claim; thence feet

to a at the corner of said claim;

thence feet to the place of beginning.

Dated and posted on the ground this 30 day of November 1975

Joseph L. Behun Witness Frank C. Peterson Locator(s)

my commission expires May 14, 1976



STATE OF ARIZONA COUNTY OF MARICOPA ss.

Witness my hand and official seal the day and year aforesaid.

I hereby certify that the within instrument was filed and recorded at request of Frank C. Peterson

TOM FREESTONE County Recorder.

By Linda Bauland Deputy Recorder.

on DEC 2 1975 - 9 50 at

Fee \$1.00

Table with 3 columns: Indexed, Photostat Compared, Blotted

M, Docket DKT 11439PG 449 Page

P.O. Box 21462, P.H. 85036

MAP FILED IN A MC 31512